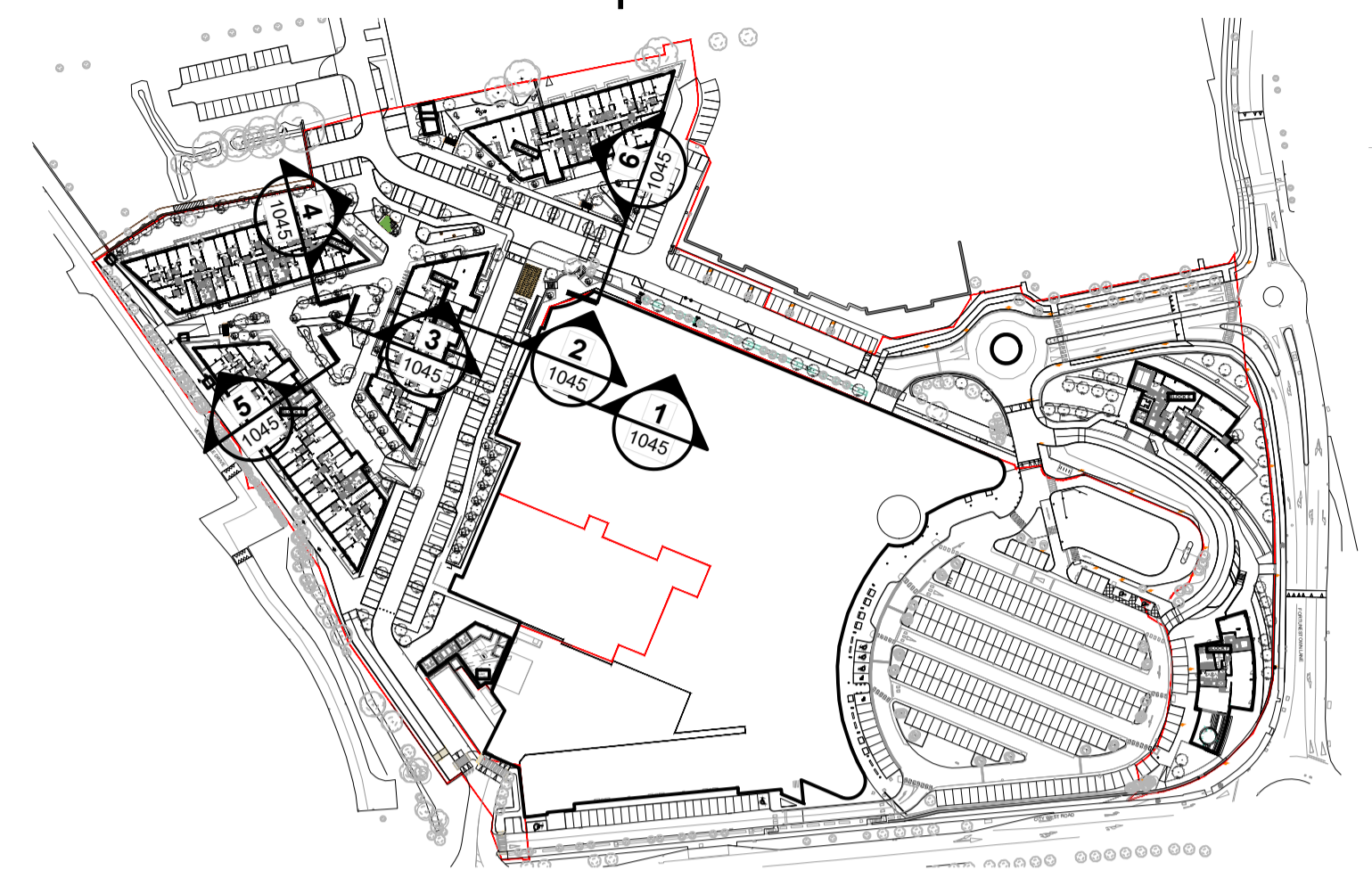
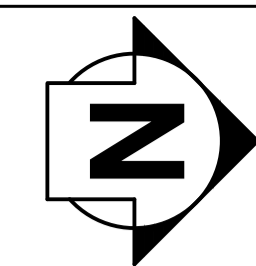


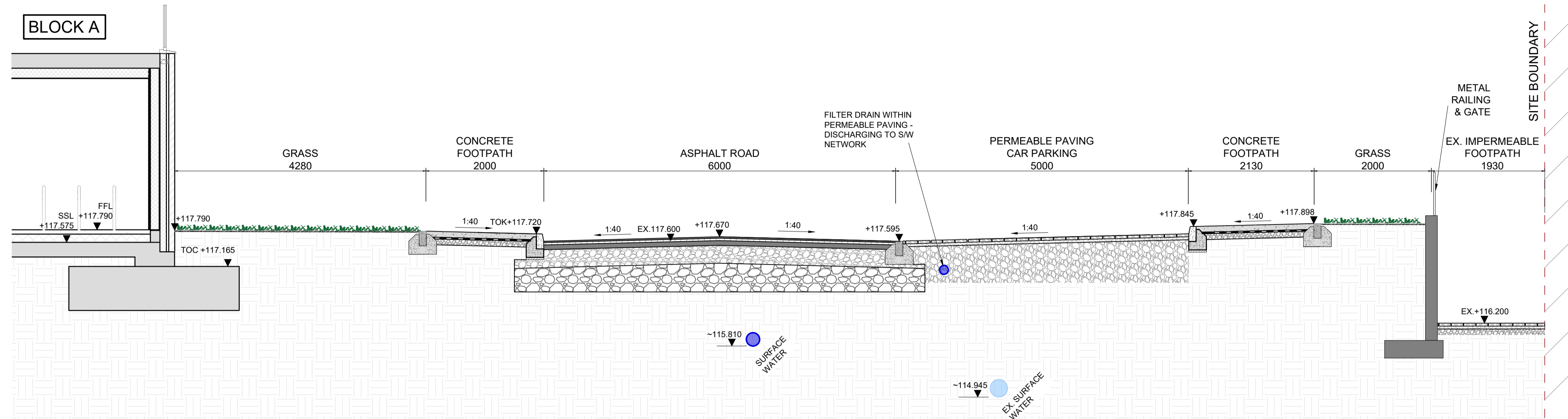
NOTES

1. THIS DRAWING IS TO BE READ IN CONJUNCTION WITH ALL ENGINEERS & ARCHITECTS DRAWINGS FIGURED DIMENSIONS ONLY (NOT SCALING) TO BE USED. WHERE A CONFLICT OF INFORMATION EXISTS OR IF IN ANY DOUBT - 'ASK'.
2. CONSULTANTS TO BE INFORMED IMMEDIATELY OF ANY DISCREPANCIES BEFORE WORK PROCEEDS.



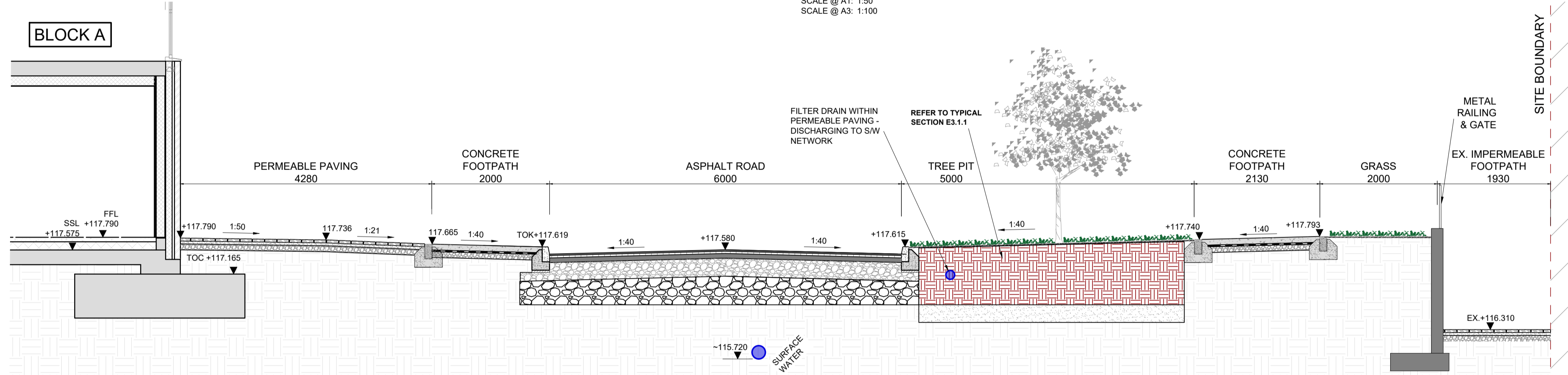
KEY PLAN

SCALE @ A1: 1:2000
SCALE @ A3: 1:4000



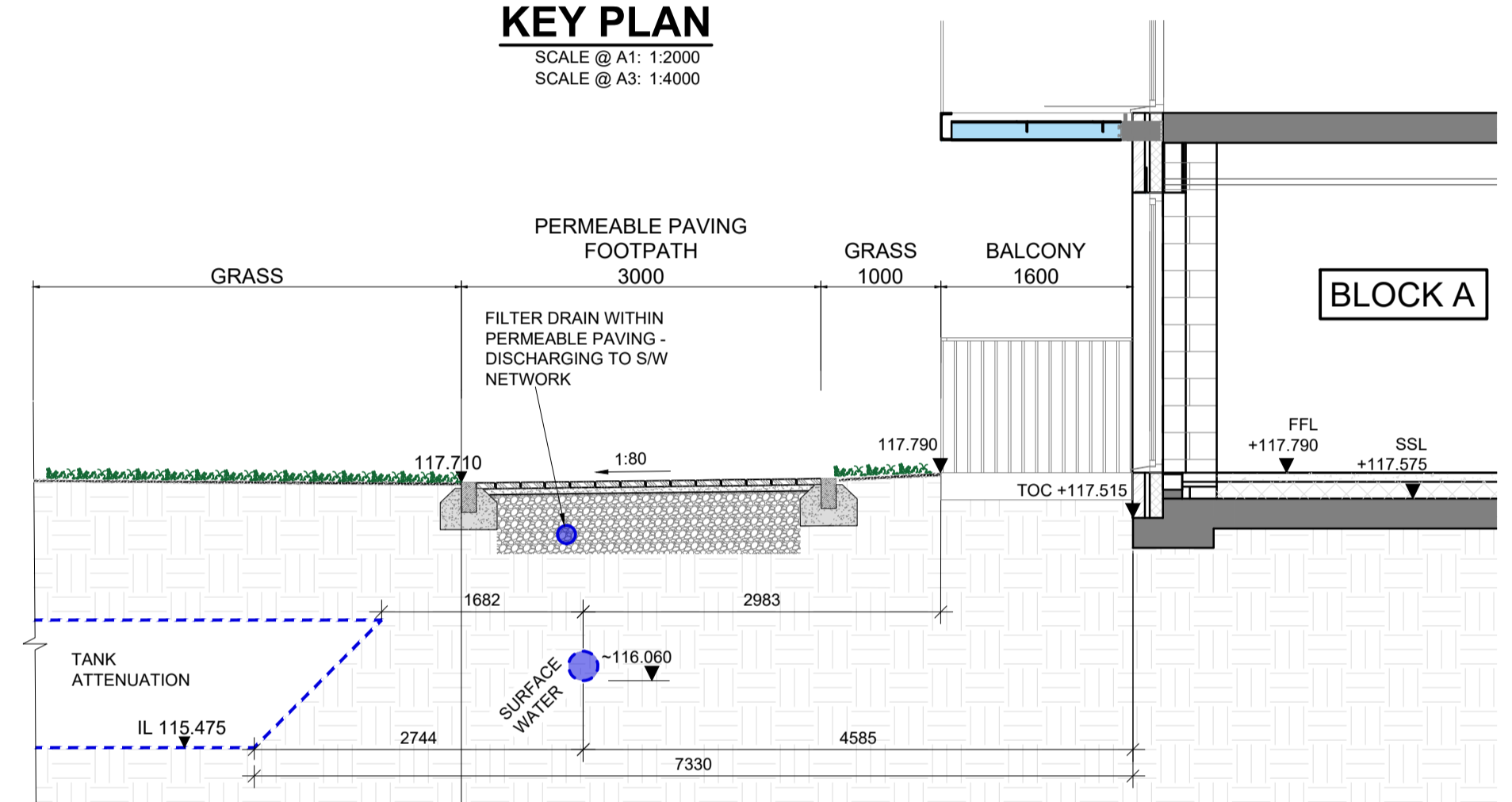
SECTION 1

SCALE @ A1: 1:50
SCALE @ A3: 1:100



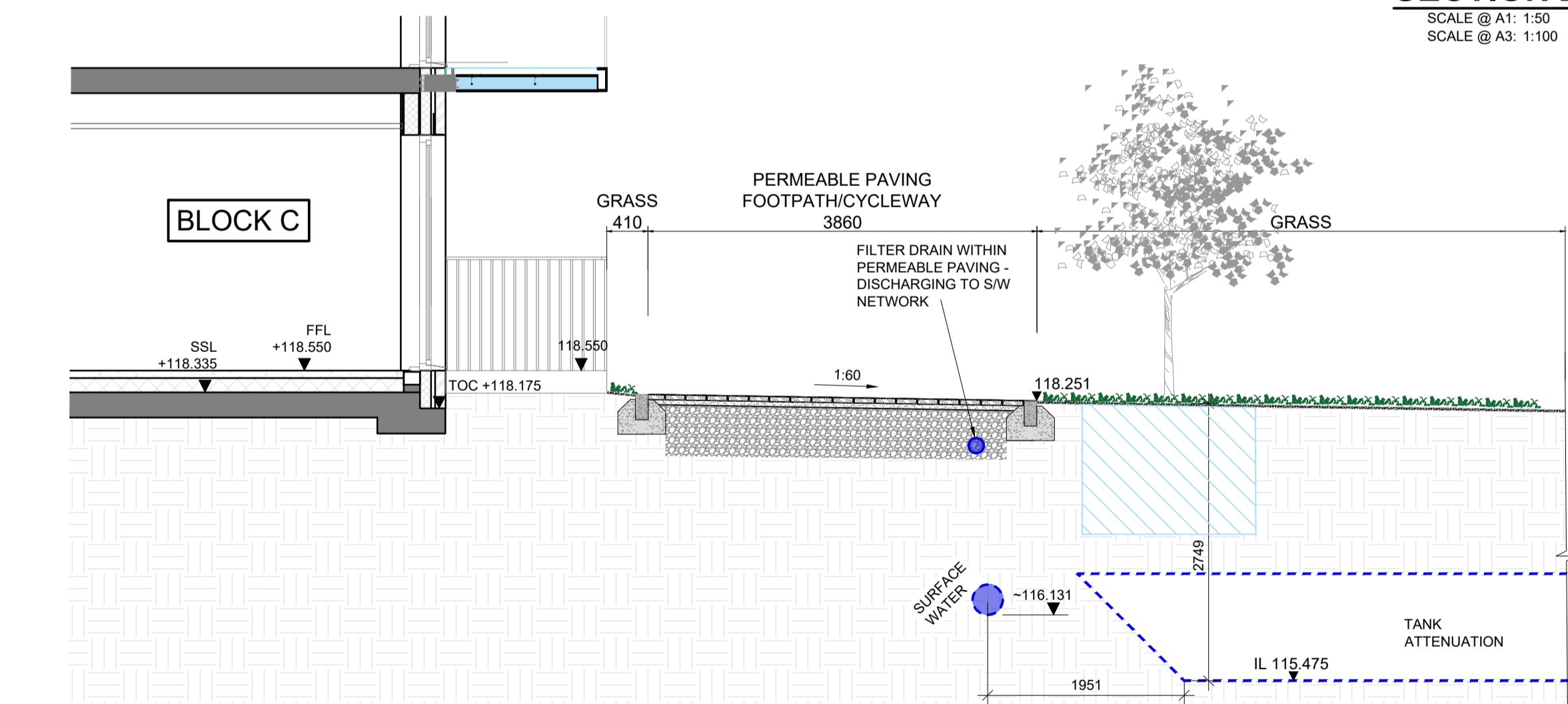
SECTION 2

SCALE @ A1: 1:50
SCALE @ A3: 1:100




SECTION 3

SCALE @ A1: 1:50
SCALE @ A3: 1:100



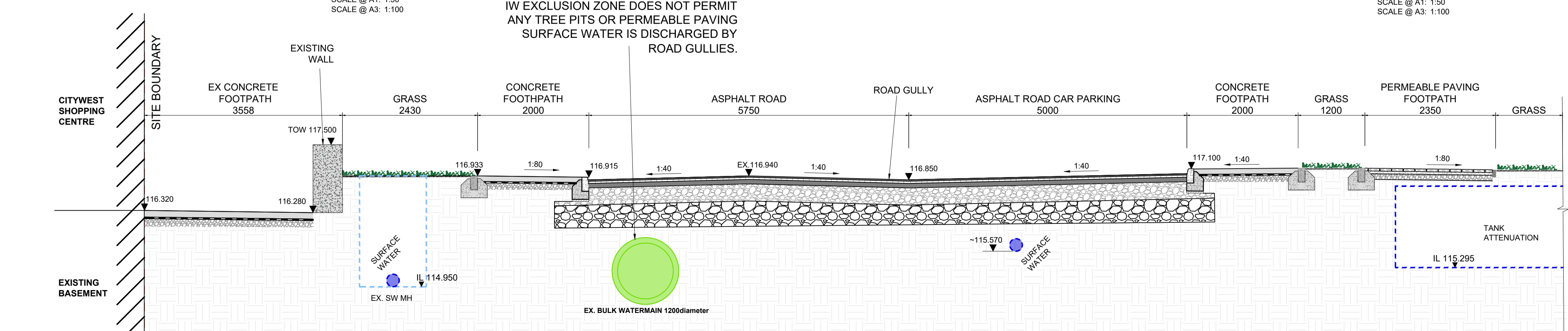
SECTION 4

SCALE @ A1: 1:50
SCALE @ A3: 1:100



SECTION 5

SCALE @ A1: 1:50
SCALE @ A3: 1:100



SECTION 6

SCALE @ A1: 1:50
SCALE @ A3: 1:100

IW EXCLUSION ZONE DOES NOT PERMIT ANY TREE PITS OR PERMEABLE PAVING SURFACE WATER IS DISCHARGED BY ROAD GULLIES.

PL1	29.08.24	ISSUED FOR PLANNING	AM
ISSUE	DATE	DESCRIPTION	BY
Project Engineer: MT		Project Director: MH	
PLANNING COMPLIANCE			
BM		Dublin Office: Sandwith House, 52-54 Lower Sandwith Street, Dublin 2, Ireland. Tel: (01) 677 3200 Fax: (01) 677 3184 London Office: 5th Floor, Mill House, 8 Mill Street, London SE1 2BA, United Kingdom Tel: (0044) 20 3750 3530 Consulting Engineers, Civil, Structural, Project Management. E-mail: bmce@bmce.ie Web: www.bmce.ie	
CLIENT ARDSTONE HOMES LIMITED			
PROJECT TITLE CARRIGMORE WOODS			BM PROJECT No. 21.226
REFERENCE	SUITABILITY S0	REVISION	
DRAWING TITLE SURFACE WATER CONVEY AND ABOVE GROUND SuDS CROSS SECTIONS - BLOCK A TO D			
DWG	DRAWING REFERENCE CWD-BMCE-ZZ-ZZ-DR-C-1045	STATUS S0	REVISION PL1