A1

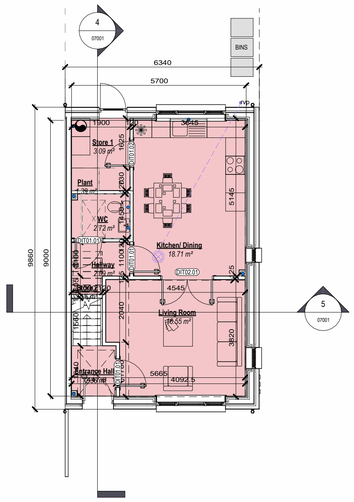


## 1 Level 00
*Scale: 1 : 100*

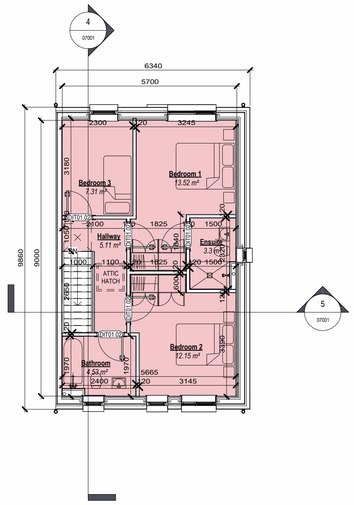


## 2 Level 01
*Scale: 1 : 100*

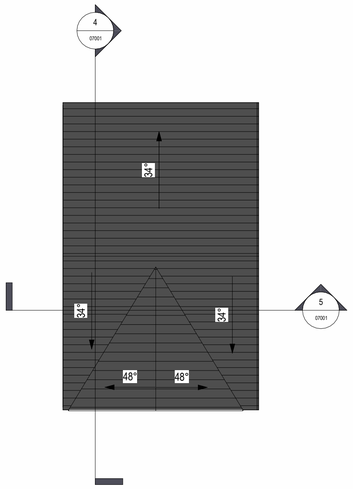


## 3 Roof Level
*Scale: 1 : 100*

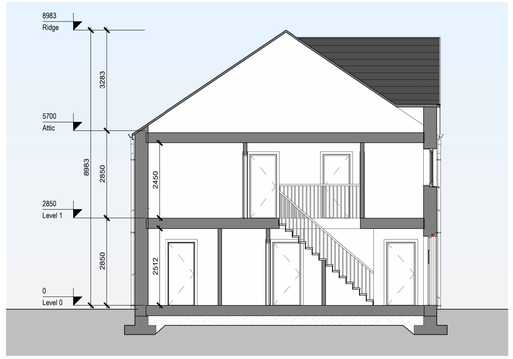


## 4 Section A-A
*Scale: 1 : 100*

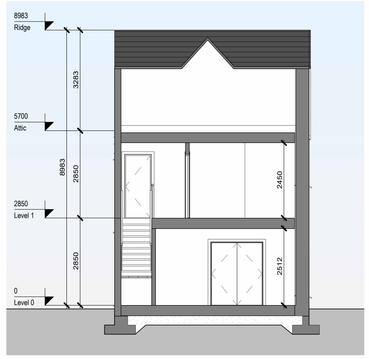


## 5 Section B-B
*Scale: 1 : 100*

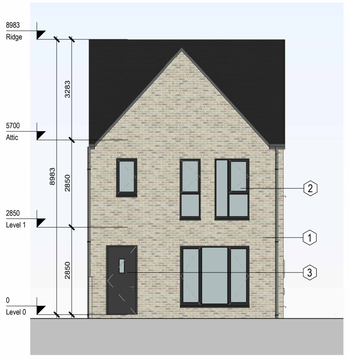


## 6 Front Elevation
*Scale: 1 : 100*

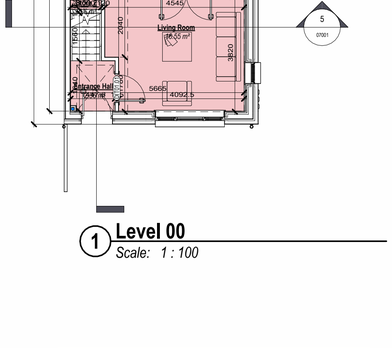


## 7 Rear Elevation
*Scale: 1 : 100*

## 8 Side Elevation A
*Scale: 1 : 100*

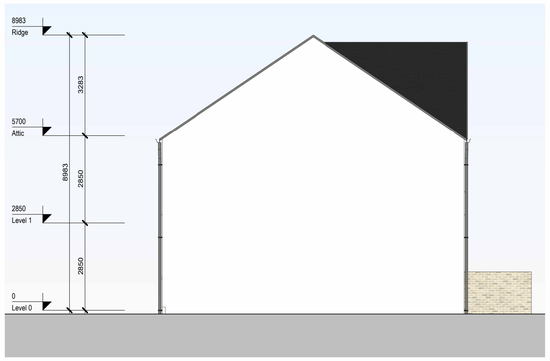


## 9 Side Elevation B (sides onto another house type)
*Scale: 1 : 100*

PLANNING

| REV | DATE | DESCRIPTION | BY |
|---|---|---|---|
| 1 | 27/04/2022 | Issued for Planning | AT |
| 2 | 19/05/2022 | Issued for Review | LS |
| 3 | 07/06/2024 | Issued for Review | WC |
| 4 | 11/06/2024 | Issued for Compliance | WC |

DO NOT SCALE | USE FIGURED DIMENSIONS ONLY | NOTIFY THE ARCHITECTS OF ANY DISCREPENCIES ON THE DRAWING PRIOR TO WORK PROCEEDING | THIS DRAWING IS COPYRIGHT OF MCCAULEY DAYE O'CONNELL ARCHITECTS

Note:

*Please refer to Site Plan for Ground Floor Levels and North Point Location
*Levels on this sheet taken from temporary benchmark at 0.0

Spot Levels

**MATERIALS LEGEND**

1 - Brick
2 - Double Glazed Windows
3 - Panelled Doors with Glazing
4 - Concrete Tiles
5 - Render Finish
6 - Metal Standing Seam
7 - Black Fascia + Gutter
8 - Control Aspect Double Glazed Windows
9 - Brick Plinth

**Area Schedule**

| Name | Level | Area | Perimeter |
|---|---|---|---|
| H3AC2 | Level 0 | 51.3 m² | 29400 |
| H3AC2 | Level 1 | 51.3 m² | 29400 |
| Grand total: 2 | | 102.6 m² | |

APPROVED BY

10/06/2024 17:13:01

Client: ADAMSTOWN STATION & BOULEVARD LTD
Project: ADAMSTOWN BOULEVARD
Title: House H3AC2 - Plans, Section, Elevations & Schedules - Phase 1

Sheet No.: 1238-MDO-H3AC2-ZZ-DR-A-07001
Scale as: 1 : 100 @ A1 Current Rev.: 4 Project No.: 1238

MC CAULEY DAYE O'CONNELL
A R C H I T E C T S
11 Merrion Square, Dublin 2, Ireland
Telephone: +353 (0)1 400 4171
info@mdo.ie | www.mdo.ie

C:\Users\wczajkowski\Documents\1238-MDO-H3AC2-XX-M3-A-00001_wczajkowski.rvt