A1

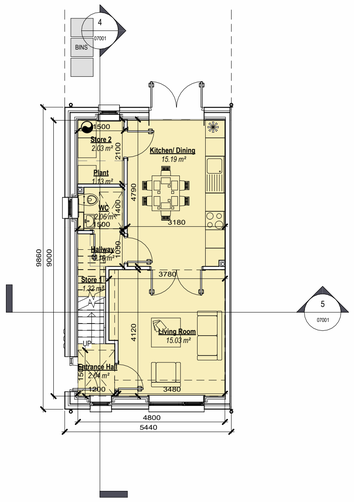

1 Level 00
Scale: 1 : 100

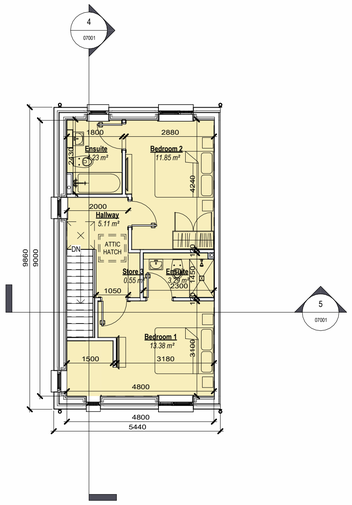

2 Level 01
Scale: 1 : 100

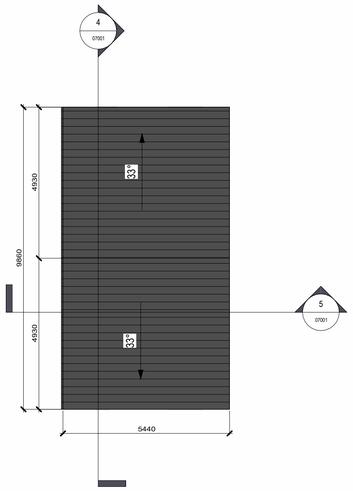

3 Roof Level
Scale: 1 : 100

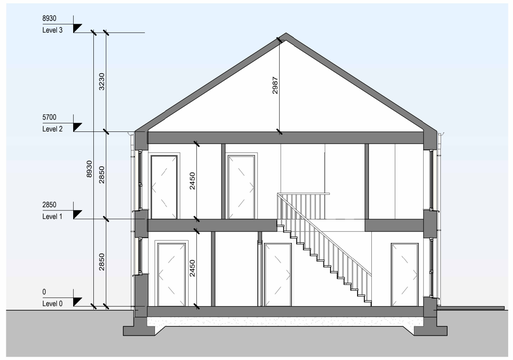

4 Section A-A
Scale: 1 : 100

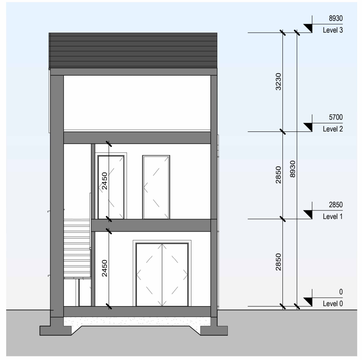

5 Section B-B
Scale: 1 : 100

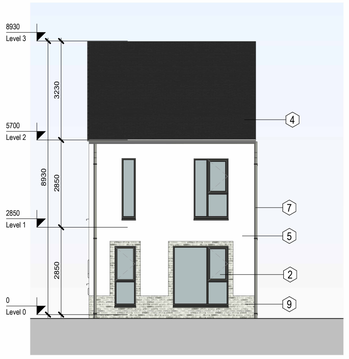

6 Front Elevation
Scale: 1 : 100

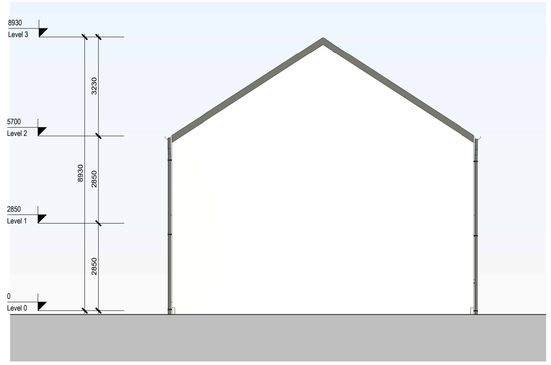

8 Side Elevation A (sides onto another house type)
Scale: 1 : 100

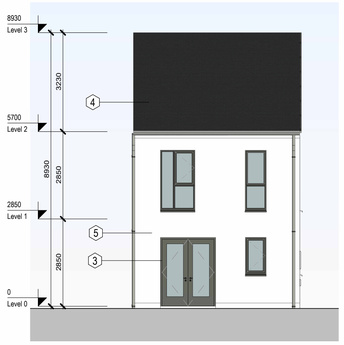

7 Rear Elevation
Scale: 1 : 100

9 Side Elevation B
Scale: 1 : 100

PLANNING

REV	DATE	DESCRIPTION	BY
1	27/04/2022	Issued for Planning	AT
2	07/06/2024	Issued for Planning	WC
3	11/06/2024	Issued for Compliance	WC

DO NOT SCALE | USE FIGURED DIMENSIONS ONLY | NOTIFY THE ARCHITECTS OF ANY DISCREPENCIES ON THE DRAWING PRIOR TO WORK PROCEEDING | THIS DRAWING IS COPYRIGHT OF MCCAULEY DAYE O'CONNELL ARCHITECTS

Note:

*Please refer to Site Plan for Ground Floor Levels and North Point Location
*Levels on this sheet taken from temporary benchmark at 0.0

Spot Levels

QUANTITY: 1

MATERIALS LEGEND

1 - Brick
2 - Double Glazed Windows
3 - Panelled Doors with Glazing
4 - Concrete Tiles
5 - Render Finish
6 - Metal Standing Seam
7 - Black Fascia + Gutter
8 - Control Aspect Double Glazed Windows
9 - Brick Plinth

Area Schedule

Name	Level	Area	Perimeter
H2AD	Level 0	43.2 m²	27600
H2AD	Level 1	43.2 m²	27600
Grand total: 2		86.4 m²	

APPROVED BY

10/06/2024 17:09:30

Client: ADAMSTOWN STATION & BOULEVARD LTD
Project: ADAMSTOWN BOULEVARD PHASE 1
Title: House H2AD - Plans, Section, Elevations & Schedules

Sheet No.: **1238-MDO-H2AD-ZZ-DR-A-07001**
Scale as: 1 : 100 @ A1 Current Rev.: 3 Project No.: 1238

MC CAULEY DAYE O'CONNELL
A R C H I T E C T S
11 Merrion Square, Dublin 2, Ireland
Telephone: +353 (0)1 400 4171
info@mdo.ie | www.mdo.ie

C:\Users\wczajkowska\Documents\1238-MDO-H2AD-XX-M3-A-00001_wczajkowska.rvt