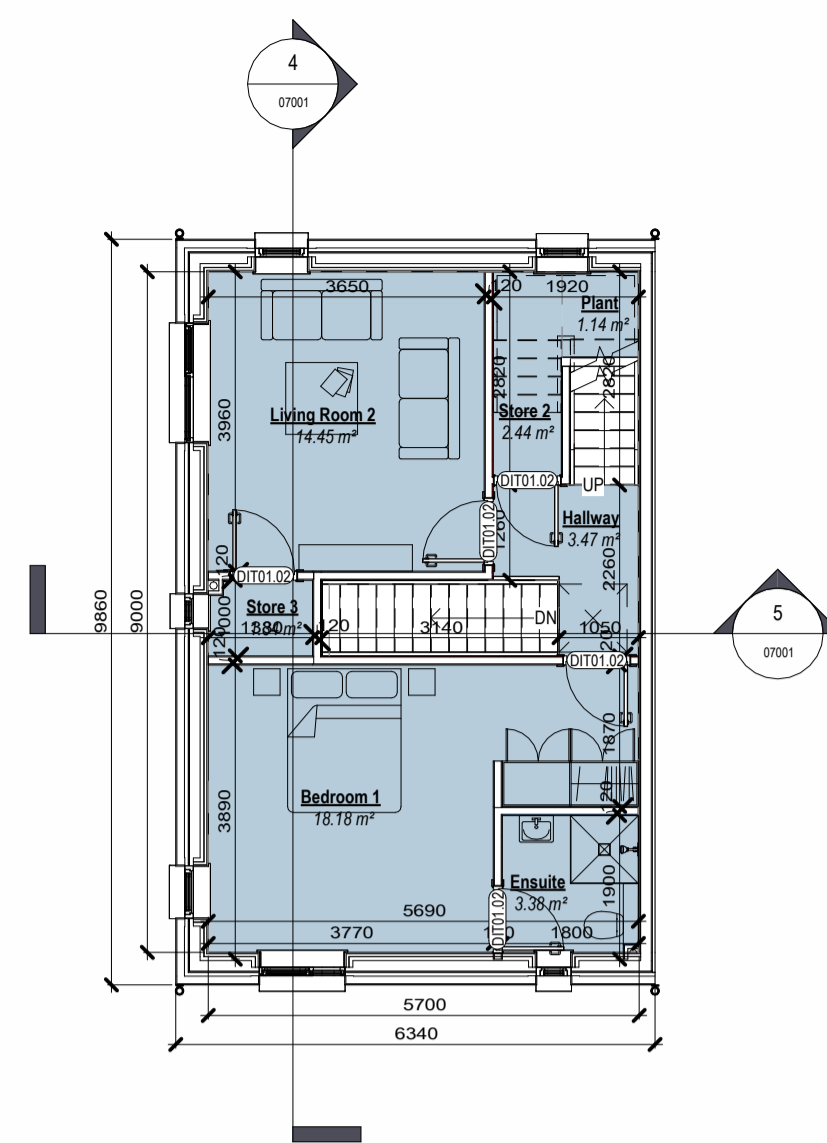
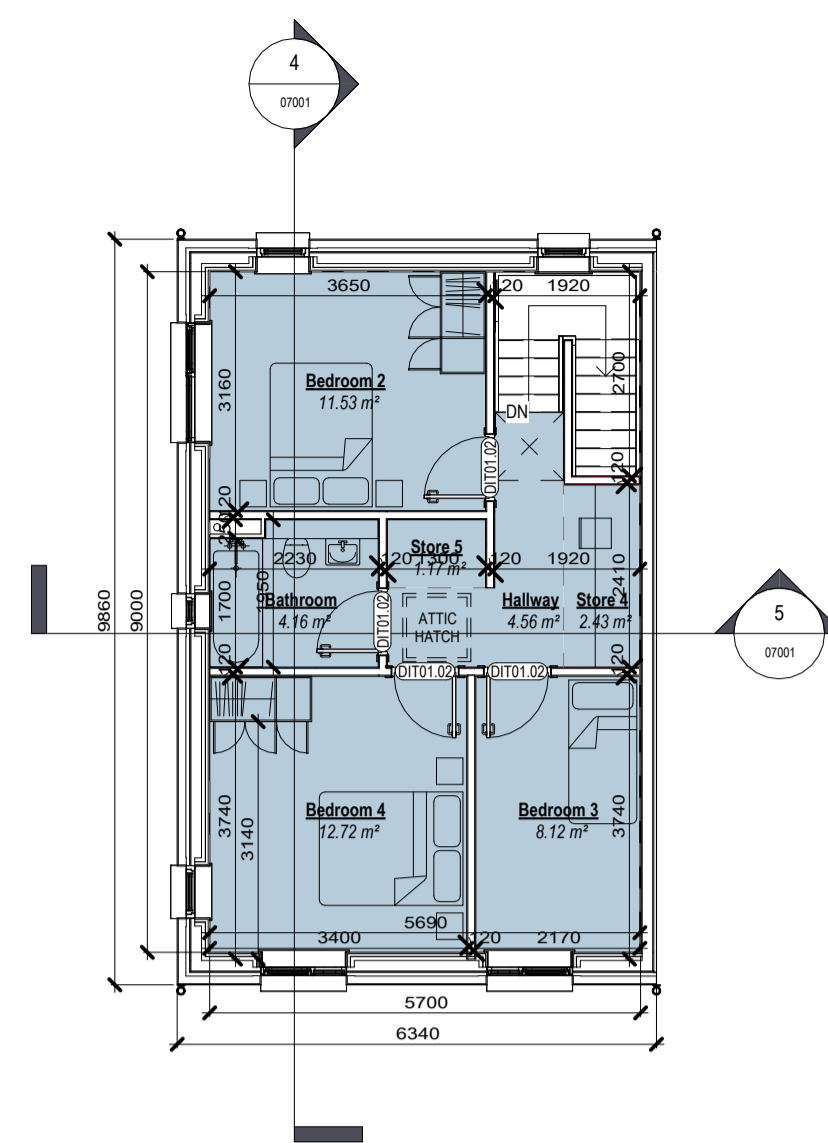


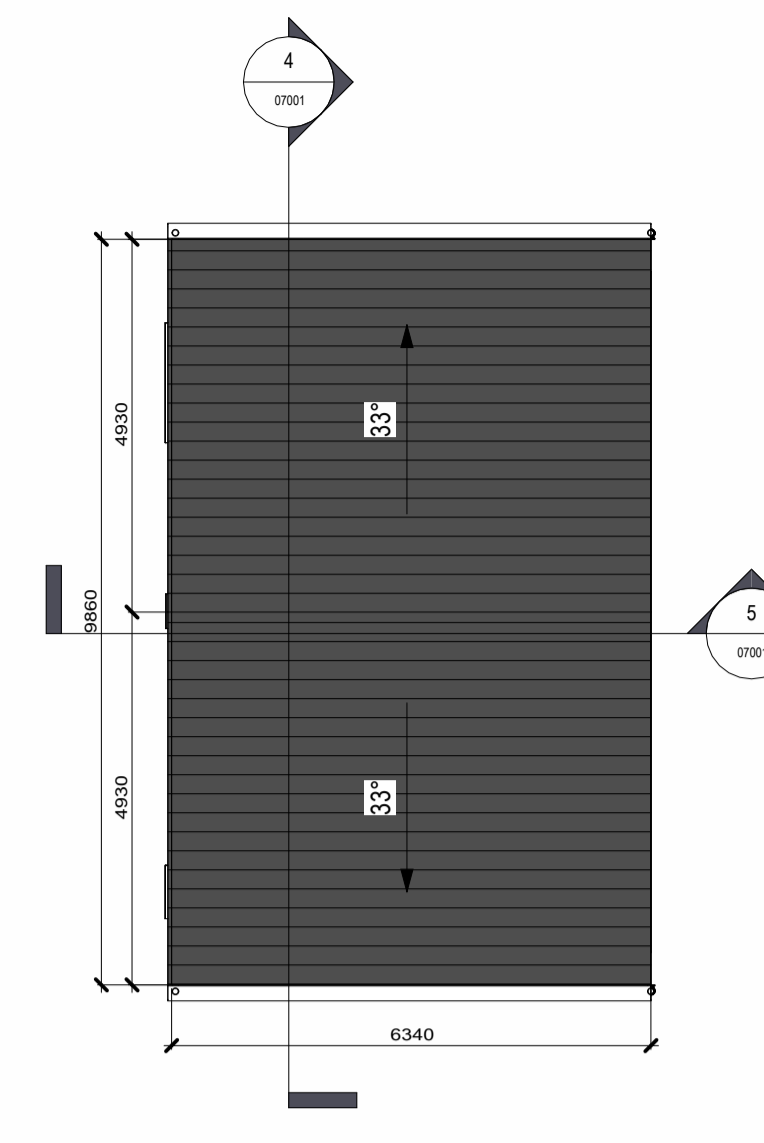
1 Level 00
Scale: 1:100



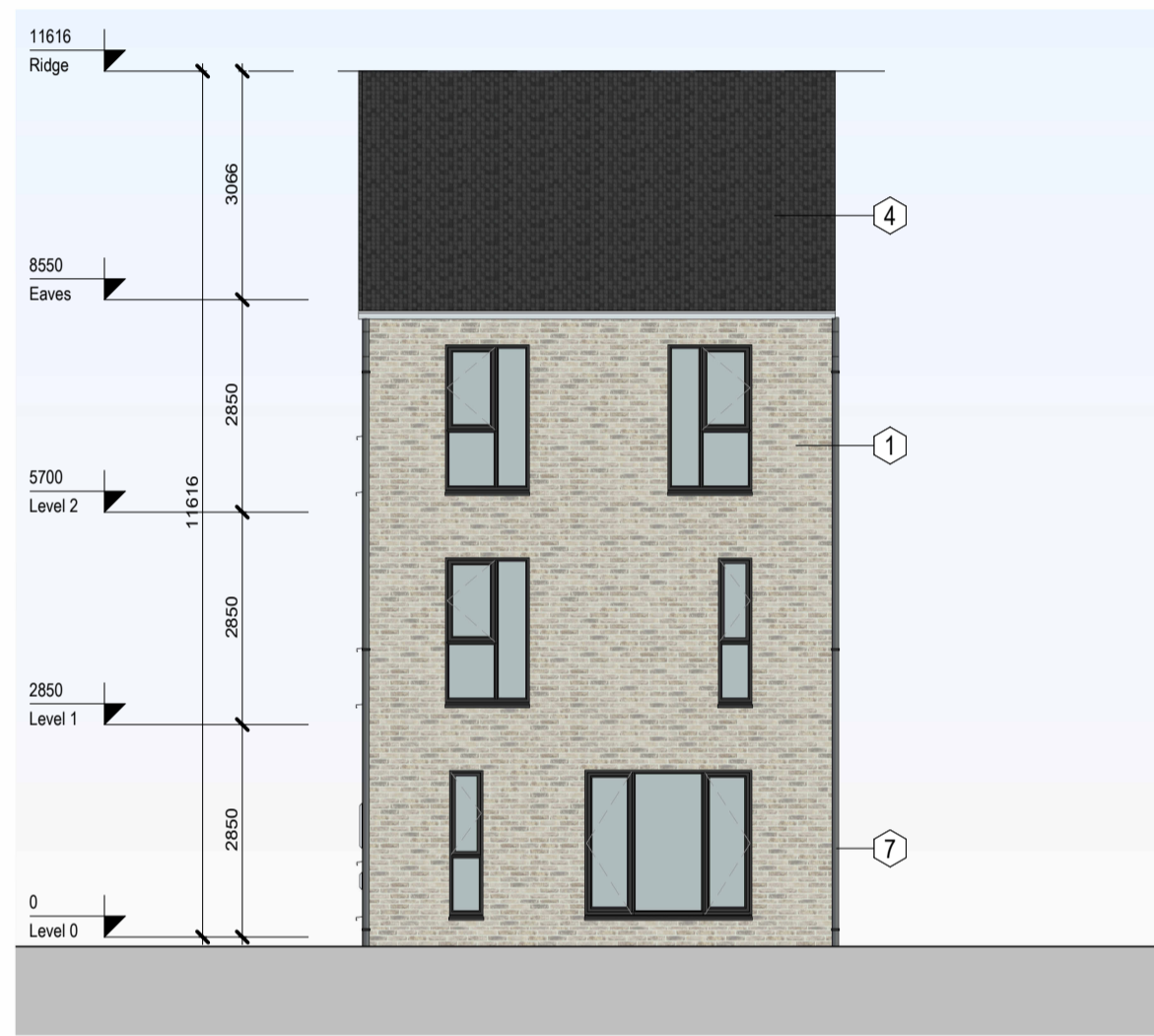
2 Level 01
Scale: 1:100



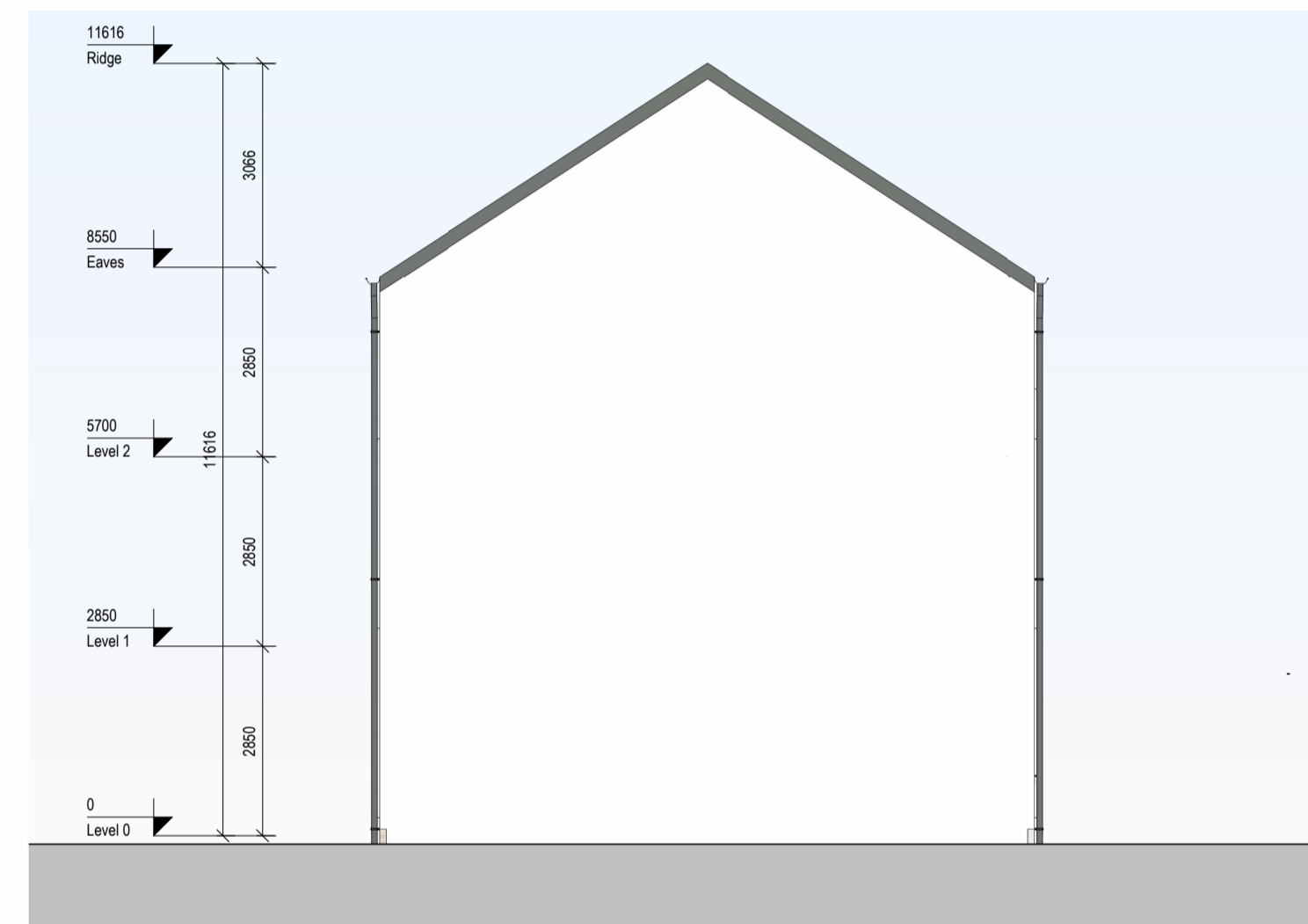
10 Level 02
Scale: 1:100



3 Roof Level
Scale: 1:100



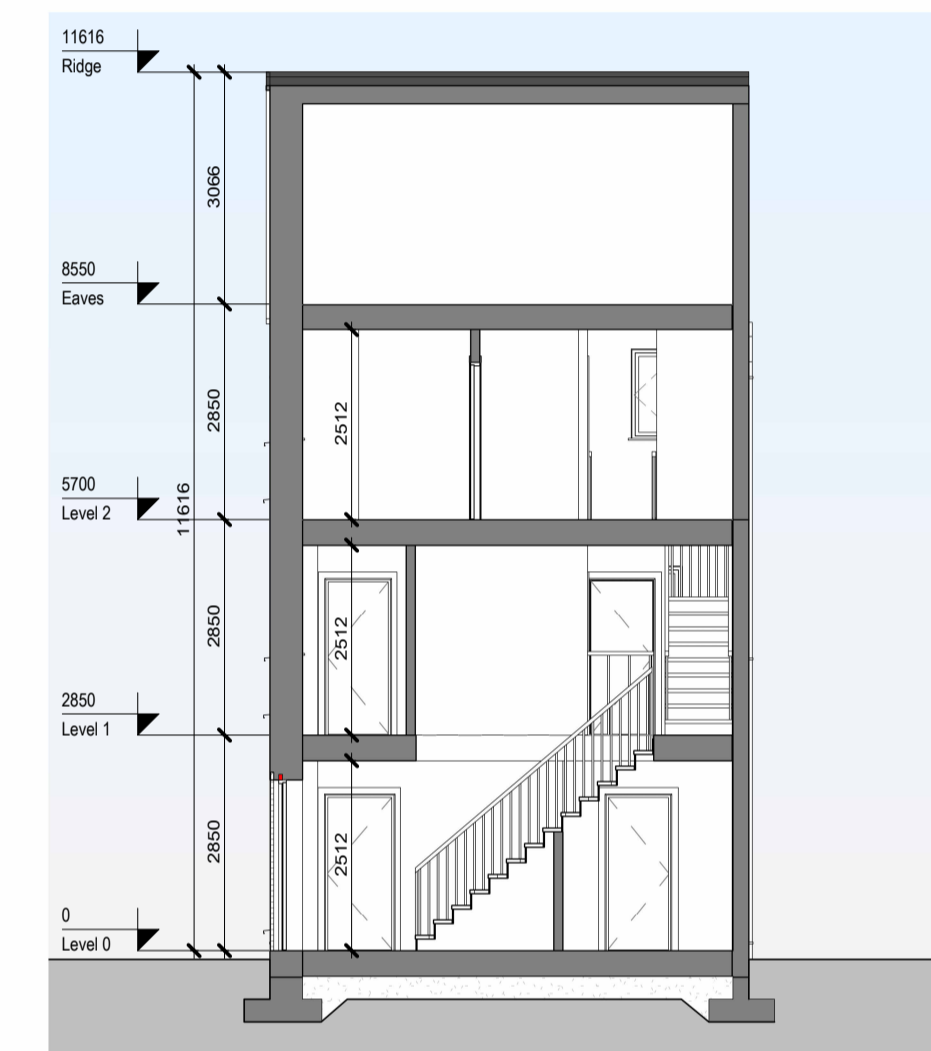
6 Front Elevation
Scale: 1:100



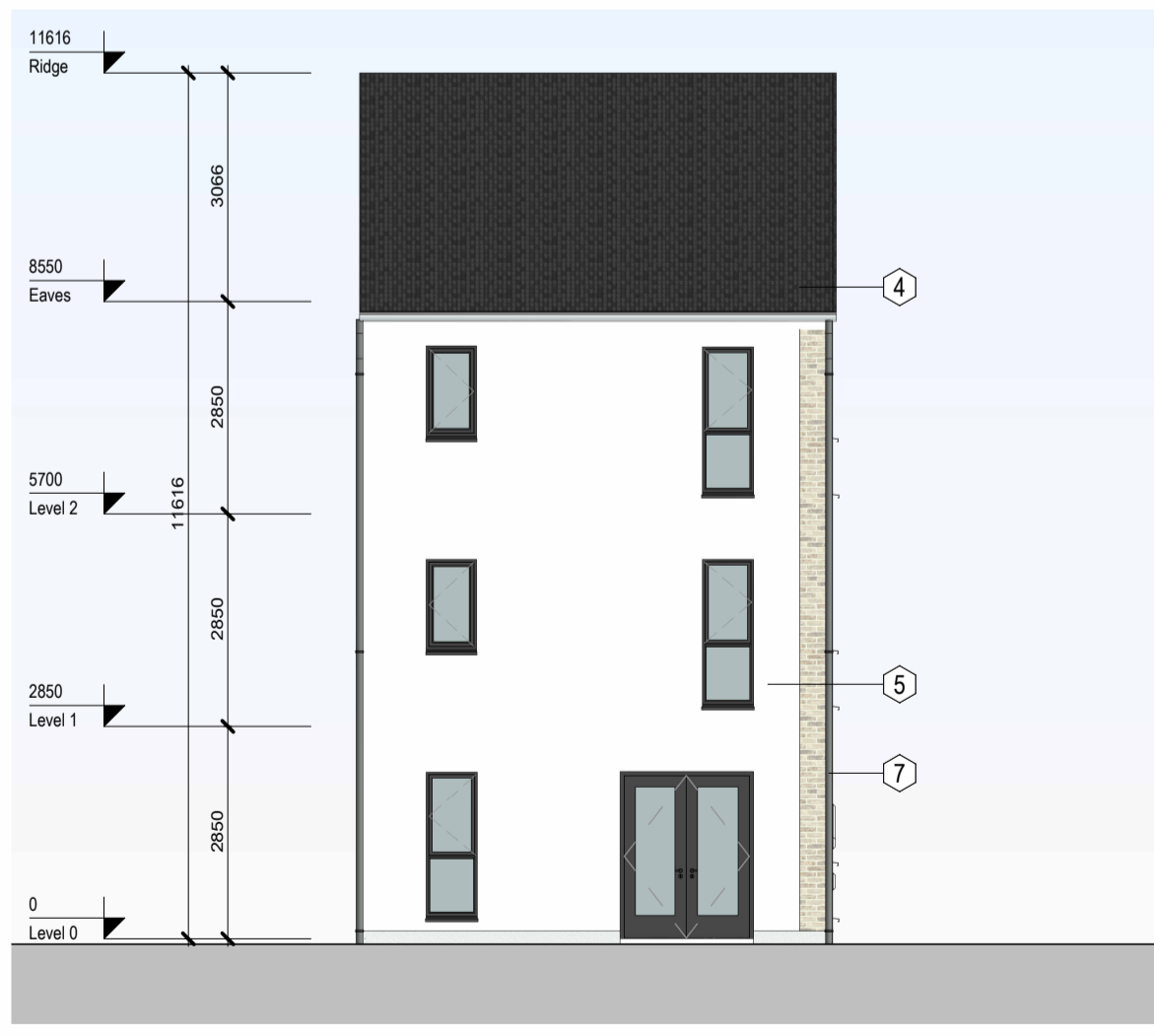
8 Side Elevation B
Scale: 1:100



4 Section A-A
Scale: 1:100



5 Section B-B
Scale: 1:100



7 Rear Elevation
Scale: 1:100



9 Side Elevation A
Scale: 1:100

| REV | DATE | DESCRIPTION | BY |
|-----|------------|-----------------------|----|
| 1 | 27/04/2022 | Issued for Planning | AT |
| 2 | 19/05/2022 | Issued for Review | LS |
| 3 | 07/06/2024 | Issued for Planning | WC |
| 4 | 11/06/2024 | Issued for Compliance | WC |

Note:
*Please refer to Site Plan for Ground Floor Levels and North Point Location
*Levels on this sheet taken from temporary benchmark at 0.0
← Spot Levels

MATERIALS LEGEND

- 1 - Brick
- 2 - Double Glazed Windows
- 3 - Panelled Doors with Glazing
- 4 - Concrete Tiles
- 5 - Render Finish
- 6 - Metal Standing Seam
- 7 - Black Fascia + Gutter
- 8 - Control Aspect Double Glazed Windows
- 9 - Brick Plinth

| Area Schedule (Gross Building) | | | |
|--------------------------------|---------|----------------------|-----------|
| Name | Level | Area | Perimeter |
| H4AD | Level 0 | 51.3 m ² | 29400 |
| H4AD | Level 1 | 51.3 m ² | 29400 |
| H4AD | Level 2 | 51.3 m ² | 29400 |
| Grand total: 3 | | 153.9 m ² | |

APPROVED BY
Dei Tracy

PLANNING

Client: ADAMSTOWN STATION & BOULEVARD LTD
Project: ADAMSTOWN BOULEVARD PHASE 1
Title: House H4AD - Plans, Section, Elevations & Schedules
Sheet No.: **1238-MDO-H4AD-ZZ-DR-A-07001**
Scale as: 1:100 @ A1 Current Rev.: 4 Project No.: 1238

MC CAULEY DAYE O'CONNELL
ARCHITECTS

11 Merrion Square, Dublin 2, Ireland
Telephone: +353 (0)1 400 4171
info@mdo.ie | www.mdo.ie