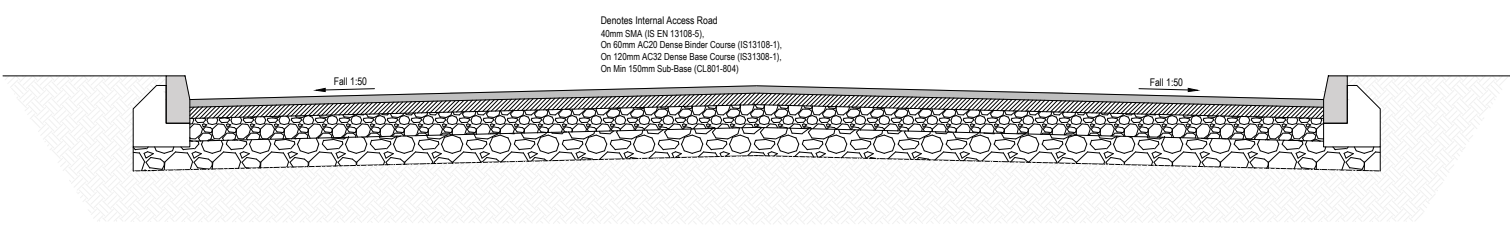


Proposed Road Plan
Scale 1:500 (A3)

Carriageway Width = 6.0m Typical




Typical Road Section
Scale 1:20 (A3)


Denotes Internal Access Road
40mm SMA (IS EN 13108-5),
On 60mm AC20 Dense Binder Course (IS13108-1),
On 120mm AC32 Dense Base Course (IS13108-1),
On Min 150mm Sub-Base (CL801-804)



Denotes Concrete Paths



Denotes Permeable Paving



Denotes Grasscrete



Rev	Sts	Description	Date
C01	A4	Issued for Construction	15.03.23
C02	A4	Issued for Construction	02.05.23

MMOS The Chapel,
Blackrock House,
Blackrock Road,
Cork, T12 KRK7
CONSULTING CIVIL & STRUCTURAL ENGINEERS Tel : 353 21 4317608

PROJECT
School Decant Programme-Civil
Design, Kishoge, Co. Dublin

CLIENT
AFEC International

TITLE
Proposed Road Plan & Detail

DRAWN BY AR CHECKED BY SL APPROVED BY PTM

SCALE As Shown PROJECT NUMBER 22087

DOCUMENT REFERENCE 22087-MMS-ZZ-ST-DR-C-10014 STATUS A4 REV: C02

PROJECT-ORIGINATOR-ZONE-LEVEL-TYPE-DICIPLINE-NUMBER