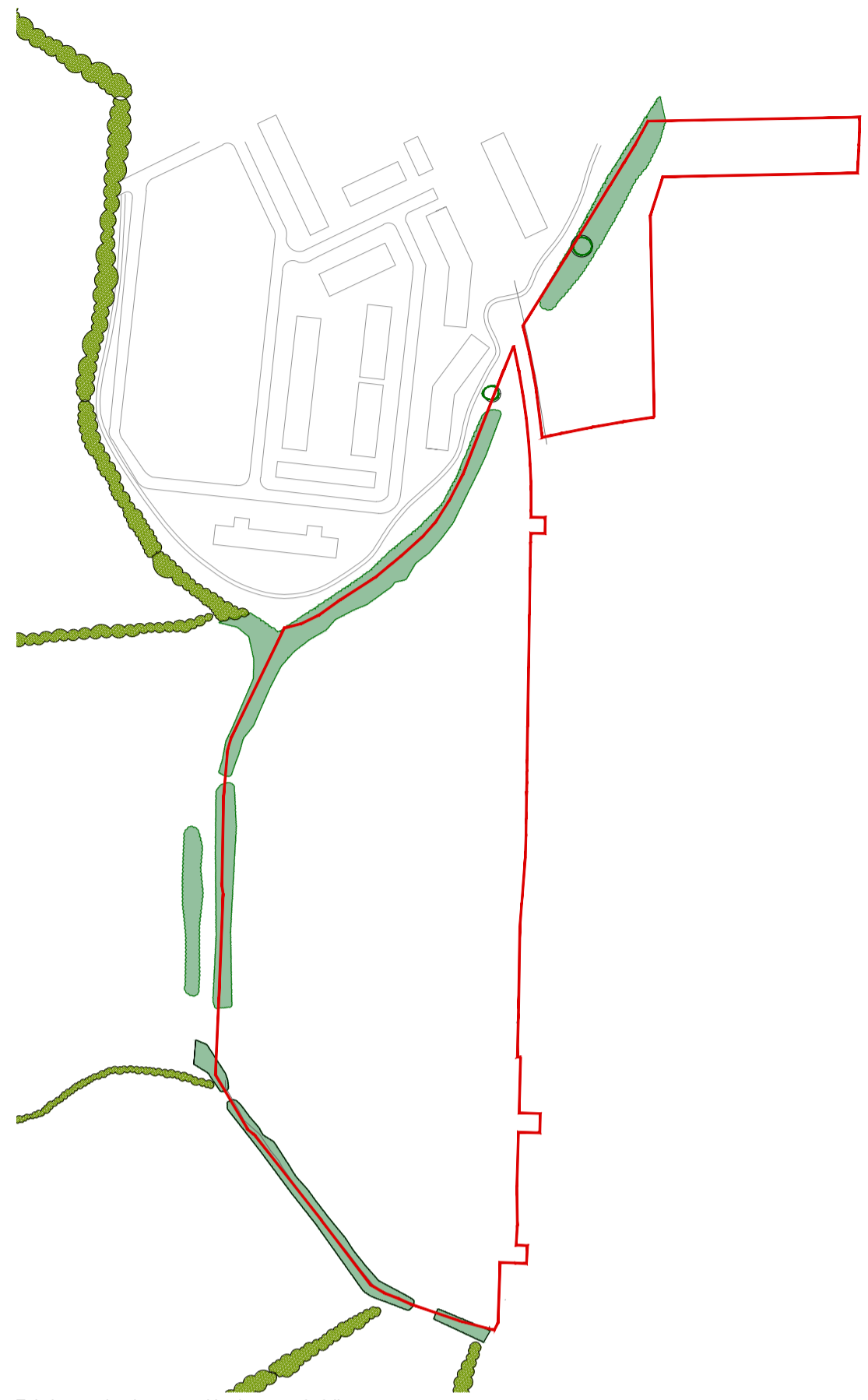
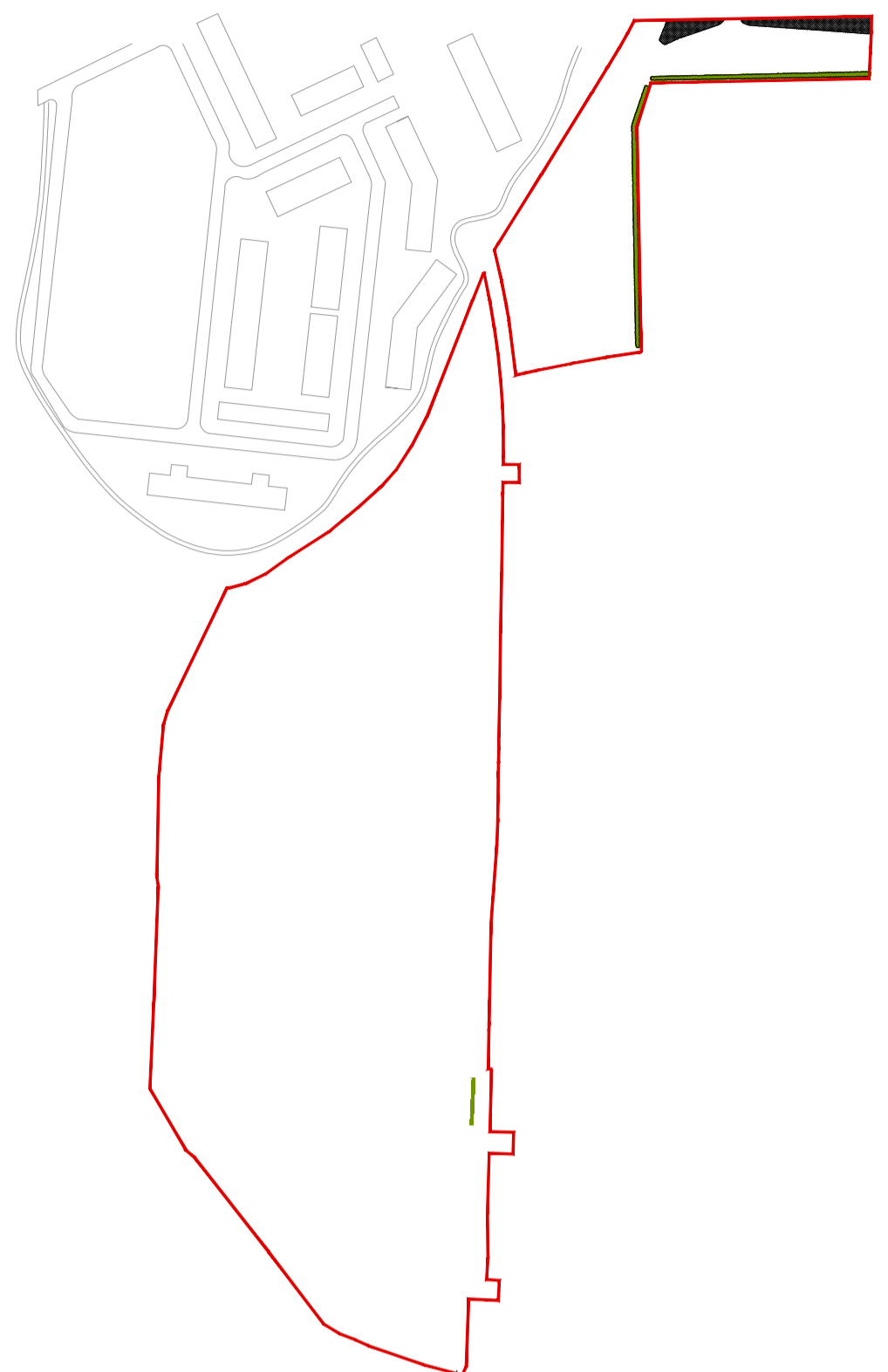


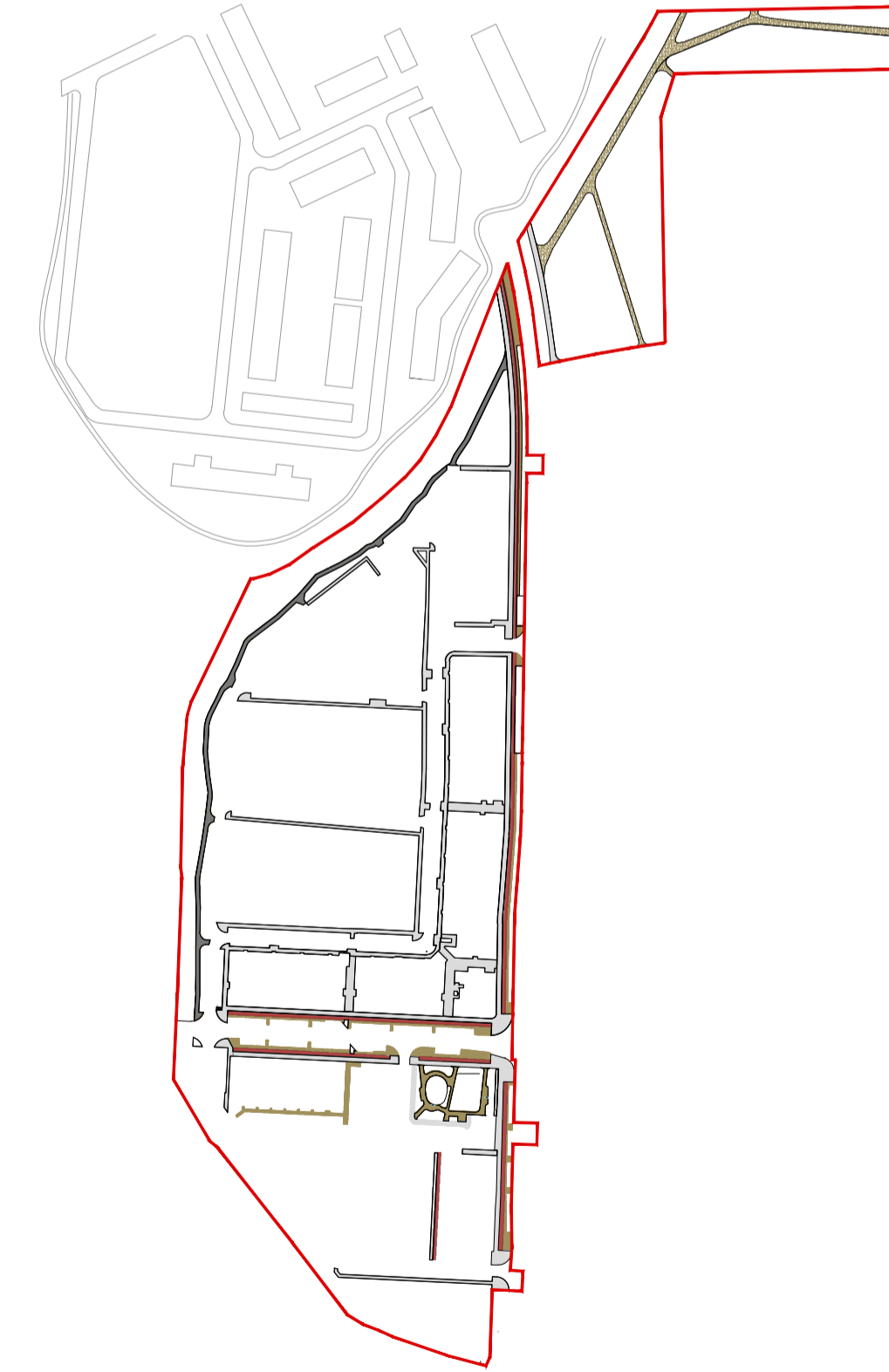
Site boundary - total size 63,390m²
Open Green Space 18,100m²



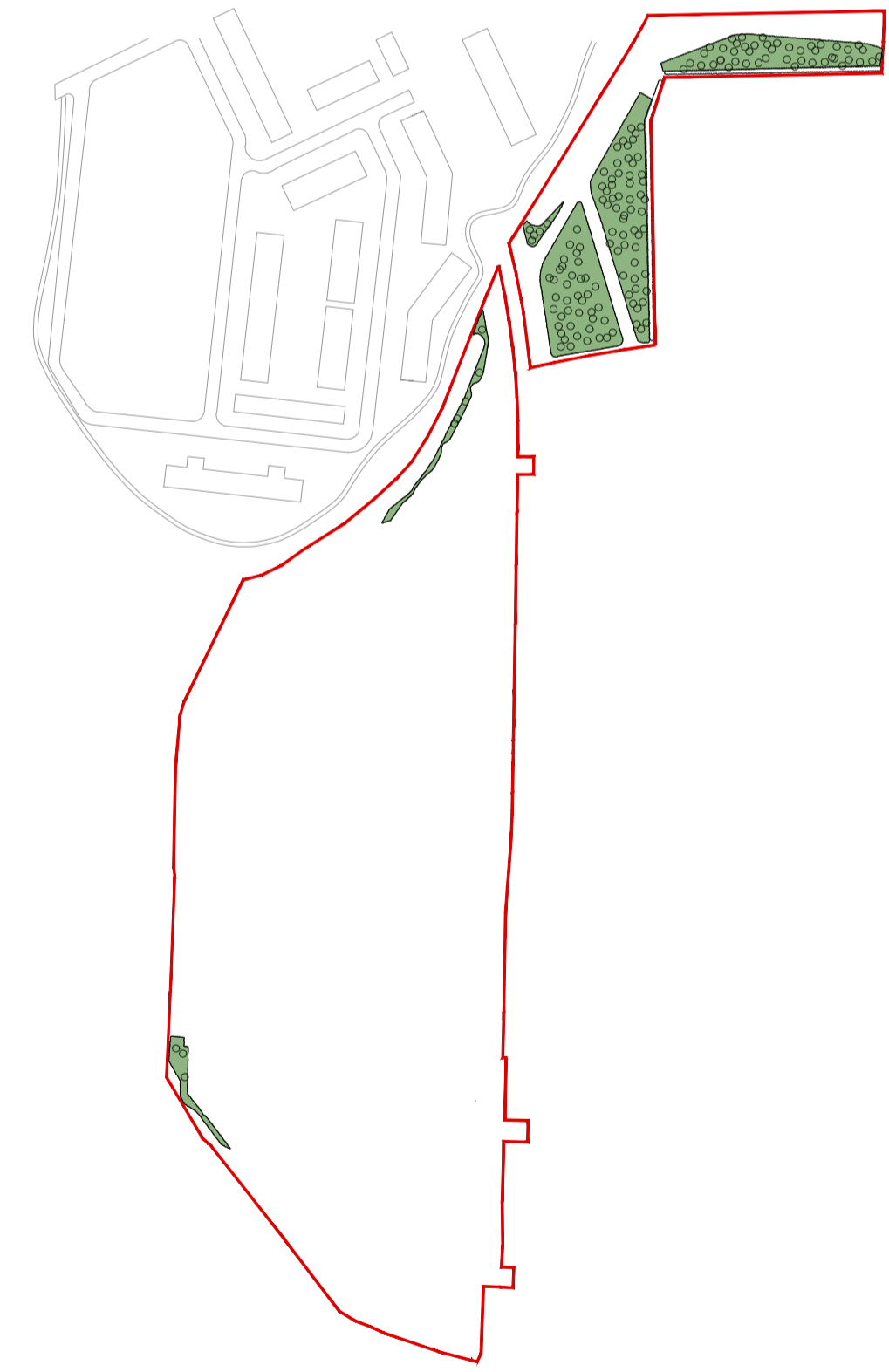
Existing retained trees and hedgerow - 673 linear metres
with connections to existing hedgerows to the west of the site lands



Proposed new native hedge planting 247 linear metres
Proposed new native woodland planting 500m²



Proposed footpaths 2014 linear Meters
Proposed cycle lanes 695 linear Meters
Proposed footpaths - Resin bonded 332 Linear Meters
Proposed footpaths - Resin bonded with Cellweb 366 Linear Meters



Proposed Miyawaki planting 5183m²

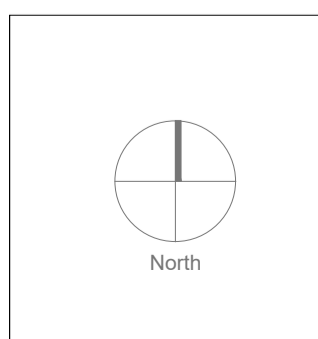


Proposed new street trees 193 no.
Proposed new open space trees 219no.
Proposed bio retention tree pits 187 no.
Proposed swales, total length 138 linear meters.
Proposed Street trees to Cellbridge link road as per SDZ 17A/0009;14no.



Combined Green Infrastructure Plan

Rev.	Date	Note
00	0000-00-00	00



General Notes

Doyle & O'Troithigh
Landscape Architecture

Project Name	Adamstown Aderrig Phase 3	Drawing Name	Green Infrastructure Plan
Status	Compliance	Drawing No	GIP-01-C
Project No	17-064	Revision No	00
Scale	1:1500 & 1:3000	Drawn By	AD
Date	29/05/2023	Checked By	DOT

Linda Doyle
Director
+353 (0)87 267 4196
linda@doyle-otroithigh.com

Duinn O'Troithigh
Director
+353 (0)85 300 3499
duinn@doyle-otroithigh.com

Office Address
Pembroke House
28-29 Upper Pembroke St
Dublin 2

Contact
mail@doyle-otroithigh.com
+353 (0)1 608 7782