



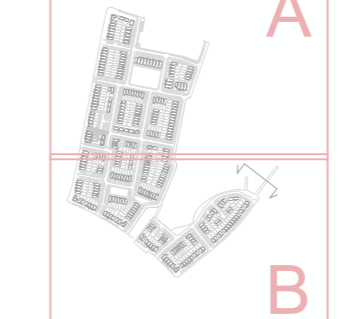
	MANAGEMENT COMPANY
	SDCC
	ESB

1 TAKEN IN CHARGE- TILE B  
1:500 @A0

- NOTES / LEGEND**
-  SITE BOUNDARY
  -  REVISIONS HIGHLIGHTED IN ORANGE
  - MINOR REVISIONS TO THE PARKING LOCATIONS OCCUR THROUGHOUT THE SITE PLAN

ALL LEVELS REFER TO ORDNANCE SURVEY DATUM, MALIN HEAD

Key Plan:




Rev	Date	Description	By
02	08/04/23	ISSUED FOR PLANNING	MJ
01	25/09/22	ISSUED FOR RFI	MOLA
02	12/01/23	ISSUED FOR PLANNING COMPLIANCE	MOLA

**MOLA** 2 Derrybrook Road,  
Dorridge, Dublin 4, Ireland  
Telephone: +353 1 218 9900  
www.molainstitute.com

Notes:  
Do not scale.  
Use figured dimensions only.  
This drawing is to be read in conjunction with all relevant specifications and drawings.  
All dimensions to be checked on site.  
In the event of any discrepancies between drawings, the contractor is to inform the Architect immediately.

Stage:		PLANNING	
Client:	QUINTAIN DEVELOPMENTS IRELAND LTD	Project:	TANDY'S LANE DEVELOPMENT PHASE 2 ADAMSTOWN, LUCAN, DUBLIN
Drawing No:	TAKEN IN CHARGE- TILE B	Date:	Jan 23
Scale:	1:500@A0	Sheet:	21024
Revision:	02	Revision:	02



© COPYRIGHT This drawing or design may not be reproduced without permission.