





EXISTING DRAINAGE LAYOUT
SCALE 1:500




NOTES


1. THIS DRAWING IS TO BE READ IN CONJUNCTION WITH ALL RELEVANT ARCHITECTS AND ENGINEERS DRAWINGS AND SPECIFICATIONS.
2. ALL DIMENSIONS ARE IN MILLIMETRES AND ARE TO BE CHECKED ON SITE.
3. ALL LEVELS ARE IN METRES AND REFER TO ORDNANCE DATUM MAIN HEAD.
4. DO NOT SCALE, USED FIGURED DIMENSIONS ONLY.

LEGEND

- BOUNDARY OUTLINED IN RED
- (MH) EXISTING SURFACE WATER DRAINAGE
- EXISTING FOUL WATER DRAINAGE
- EXISTING WATERMAIN



B	REVISED FOR PLANNING	SG	EN	MC	18/09/23
A	ISSUED FOR PLANNING	OE	SM	MK	25/11/22
ISSUE	DESCRIPTION	DRN	DRG	AUTH CHK	APP DATE



CLIENT **TALLAGHT TOWN AFC**

Maceo Design & Management Limited
81 Main Street, Applemood Village,
Swords,
Co. Dublin, K67 WV30
Ireland.
Tel. +353 -1- 8957818
Fax. +353 -1- 8957819
E-mail. postmaster@maceo.ie

PROJECT **PROPOSED NEW ASTRO PARK DEVELOPMENT
AT CAROLAN PARK, TALLAGHT, Co. DUBLIN**

TITLE **EXISTING DRAINAGE LAYOUT**

PROJECT No.	22020	CLIENT DRG No.	
SCALE	1:500	DRG No.	22020-30-DR-0100

THIS DRAWING IS COPYRIGHT © ALL RIGHTS RESERVED. NO PART OF THIS DRAWING MAY BE REPRODUCED, STORED IN A RETRIEVAL SYSTEM OR TRANSMITTED IN ANY FORM OR BY ANY MEANS WITHOUT THE PRIOR WRITTEN PERMISSION FROM MACEO DESIGN & MANAGEMENT LIMITED.