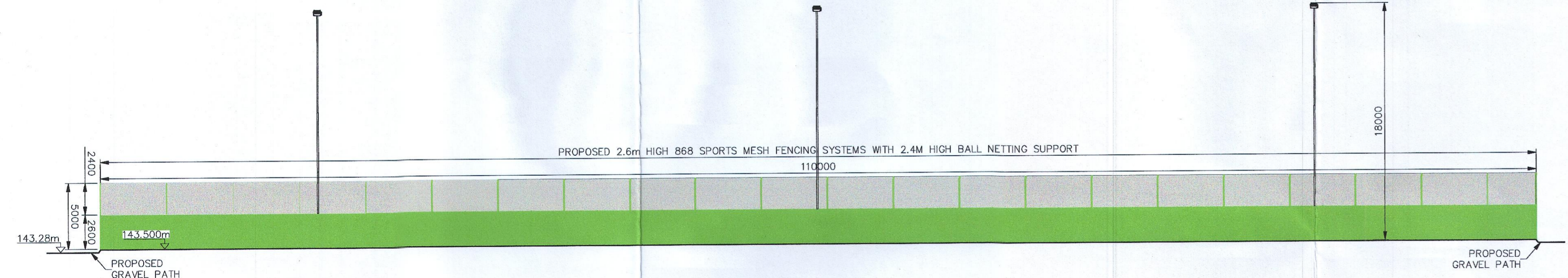
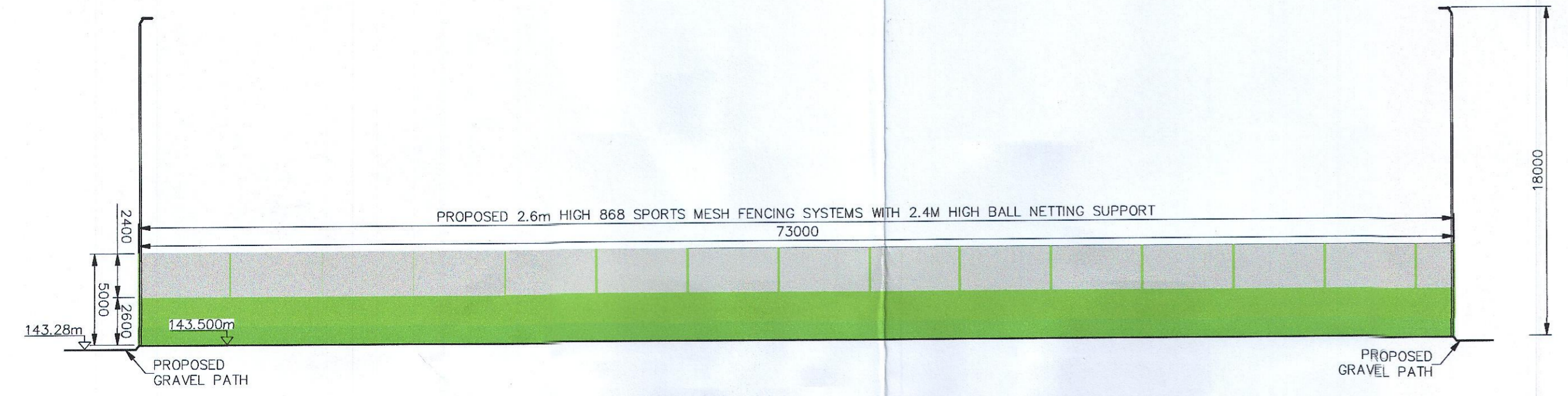


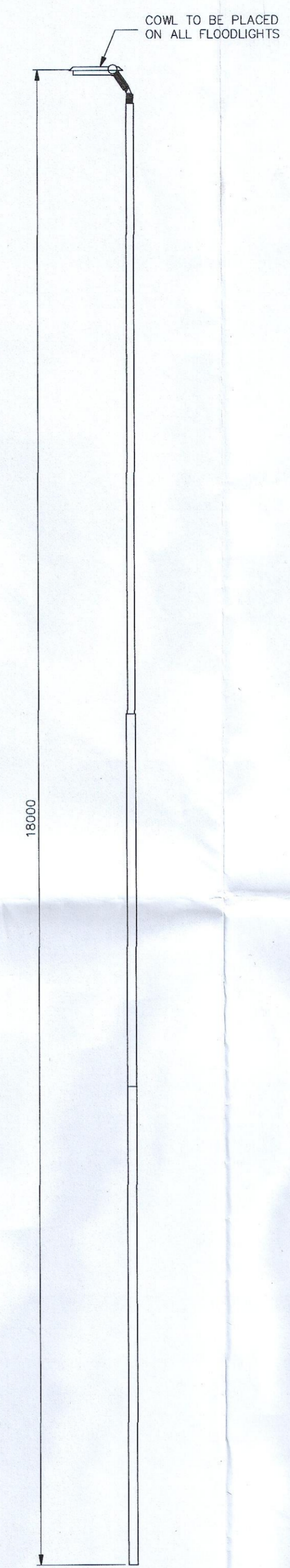
PROPOSED ASTRO PITCH LAYOUT
SCALE 1:250



PROPOSED ASTRO PITCH ELEVATION A
SCALE 1:250



PROPOSED ASTRO PITCH ELEVATION B
SCALE 1:250



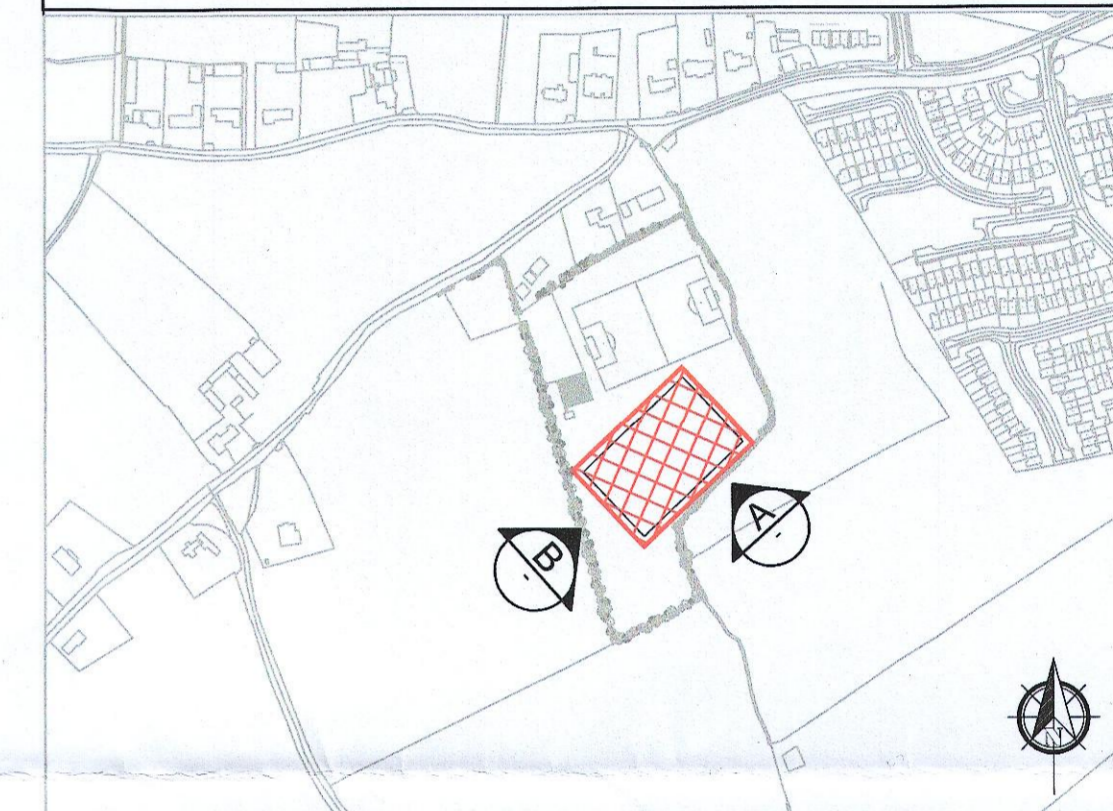
PROPOSED ASTRO PITCH FLOODLIGHT
SCALE 1:50



NOTES

1. THIS DRAWING IS TO BE READ IN CONJUNCTION WITH ALL RELEVANT ARCHITECTS AND ENGINEERS DRAWINGS AND SPECIFICATIONS.
2. ALL DIMENSIONS ARE IN MILLIMETRES AND ARE TO BE CHECKED ON SITE.
3. ALL LEVELS ARE IN METRES AND REFER TO ORDNANCE DATUM MALIN HEAD.
4. DO NOT SCALE, USED FIGURED DIMENSIONS ONLY.

KEYPLAN



ISSUE	DESCRIPTION	DRN	ORIG	AUTH CHK	APP	DATE
C	REVISED FOR PLANNING	PE	SM	MK	MK	18/08/23
B	REVISED FOR PLANNING	PE	SM	MK	MK	28/11/22
A	ISSUED FOR PLANNING	PE	PE	MK	MK	10/11/22



CLIENT TALLAGHT TOWN AFC

Maceo Design & Management Limited
81 Main Street, Applewood Village,
Swords,
Co. Dublin, K67 WW30
Ireland.
Tel. +353 -1- 8957818
Fax. +353 -1- 8957819
E-mail. postmaster@maceo.ie

PROJECT PROPOSED NEW ASTRO PARK DEVELOPMENT AT CAROLAN PARK TALLAGHT, Co. DUBLIN

TITLE PROPOSED ASTRO PITCH LAYOUT AND ELEVATIONS

PROJECT No.	22020	CLIENT DRG No.	
A1 SCALE	AS SHOWN	DRG No.	22020-20-DR-0011

THIS DRAWING IS COPYRIGHT © ALL RIGHTS RESERVED. NO PART OF THIS DRAWING MAY BE REPRODUCED, STORED IN A RETRIEVAL SYSTEM OR TRANSMITTED IN ANY FORM OR BY ANY MEANS WITHOUT THE PRIOR WRITTEN PERMISSION FROM MACEO DESIGN & MANAGEMENT LIMITED