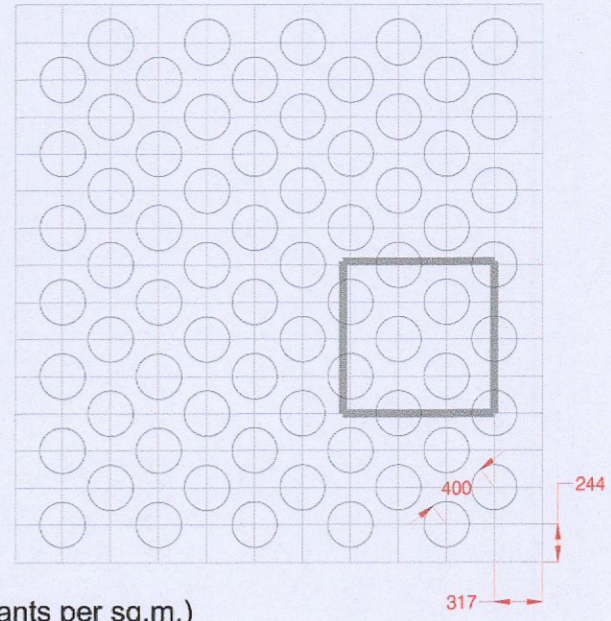
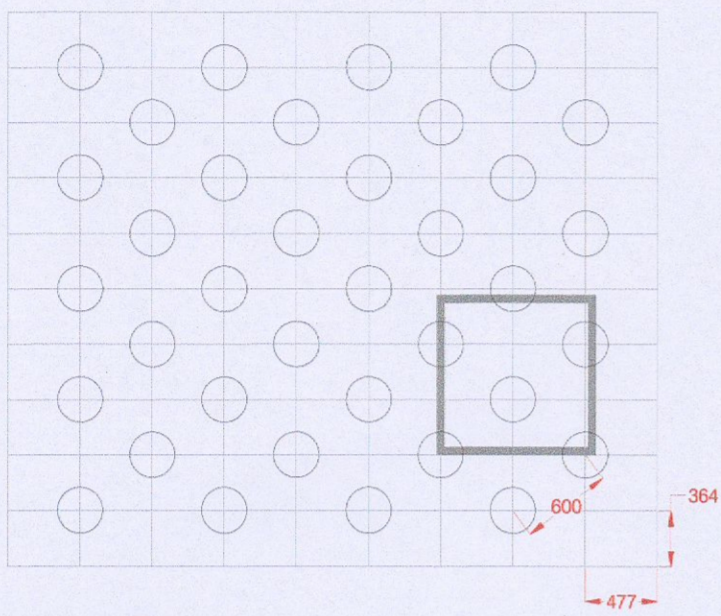


**DETAIL D01**  
TYPICAL PLANTING DETAIL  
SCALE 1:25@A2



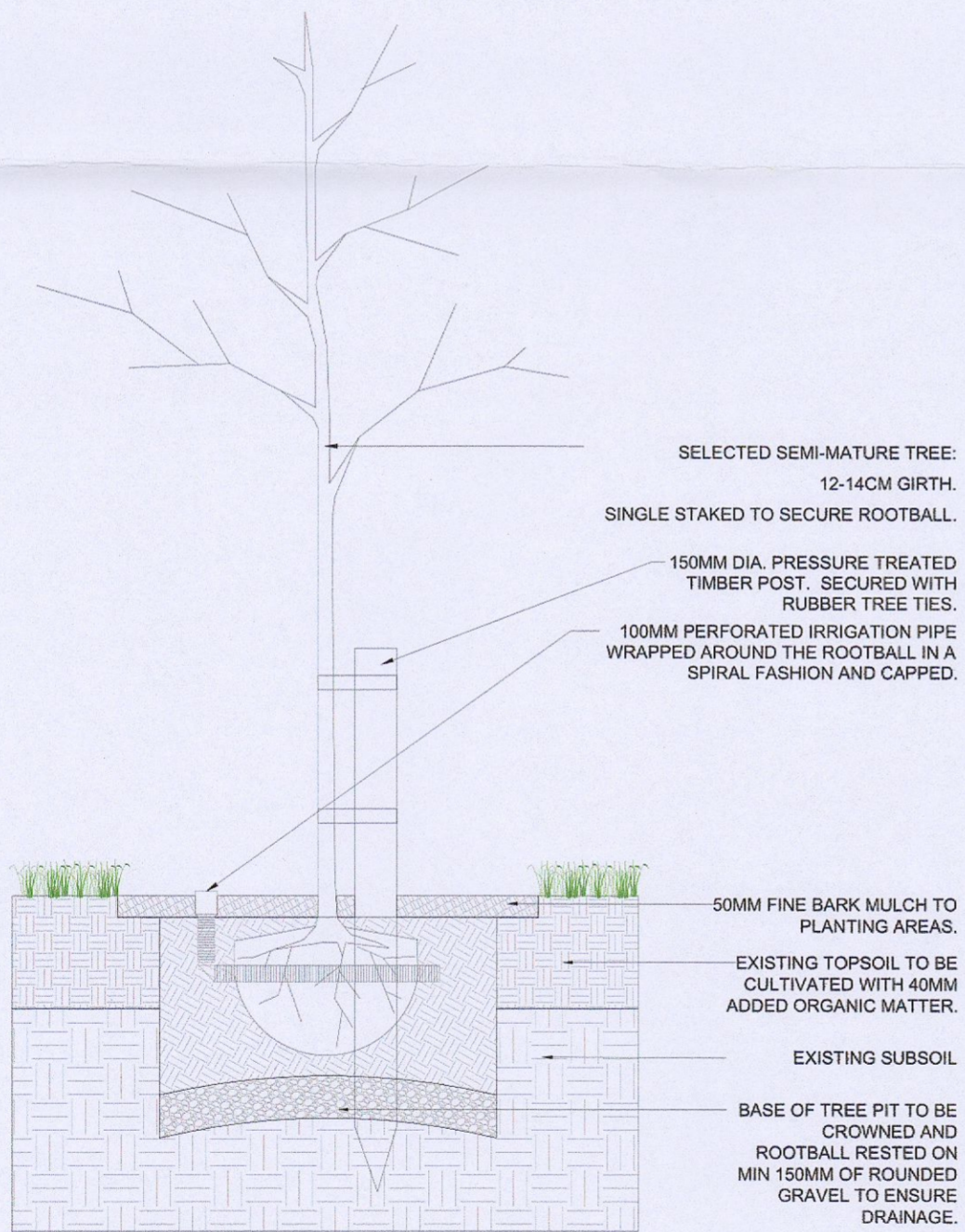
**DETAIL D02**  
PLANT MATRIX 400 (6.25no. plants per sq.m.)  
USED FOR PLANT MIX 1  
SCALE 1:50@A2



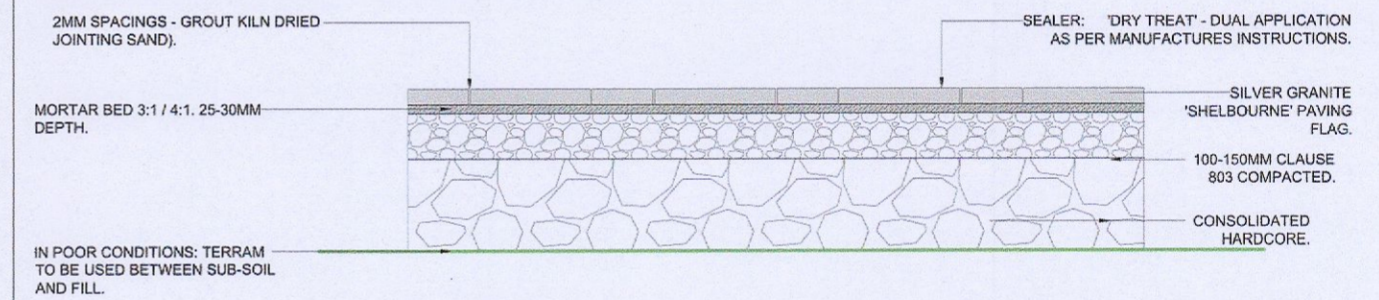
**DETAIL D03**  
PLANT MATRIX 600 (2.78no. plants per sq.m.)  
USED FOR PLANT MIX 2 AND PLANT MIX 3  
SCALE 1:50@A2



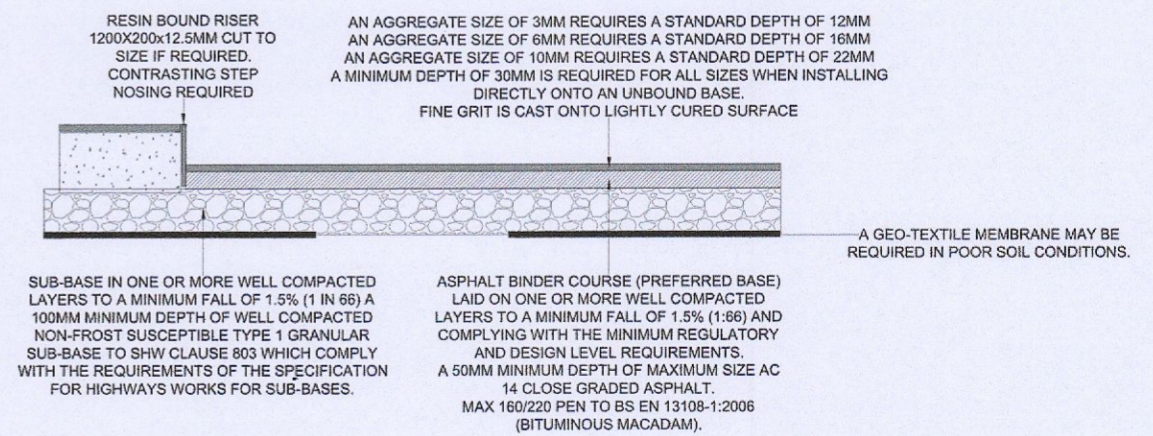
**DETAIL D04**  
HEDGE 1 PLANTING DETAIL  
SCALE 1:20@A2



**DETAIL D05**  
TYPICAL SINGLE STAKING DETAIL  
SCALE 1:25@A2



**DETAIL D06**  
PAVING: KILSARAN 'SHELBOURNE' FLAG  
SCALE 1:25@A2

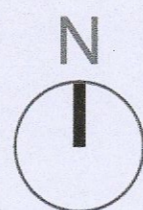


**DETAIL D07**  
PERMEABLE PAVING: RESIN BOUND GRAVEL  
SCALE 1:25@A2

DO NOT SCALE FROM THIS DRAWING. WORK ONLY FROM FIGURED DIMENSIONS  
ALL ERRORS AND OMISSIONS ARE TO BE REPORTED TO LANDSCAPE ARCHITECT

**FURTHER INFORMATION**

REV.	DATE	REFERENCE	BY	REV.	DATE	REFERENCE	BY
A	2023-08-23	LANDSCAPE DETAILS	CN				



**MURPHY+SEANON**  
Horticulture & Landscape Architecture

Contact : colum@murphyseanon.ie  
Tel : +353860787147  
Address : Ground Floor, Mounttown House,  
Lower Mountain Road,  
Glengarry, Co. Dublin

CLIENT:  
FRANK AND ROSLAIN NORTON

PROJECT:  
FORGE FIELD, STOCKING LANE

TITLE:  
LANDSCAPE DETAILS

CAD FILE REFERENCE:  
g:\shared drives\murphy seanon office\m+s\_office\jobs\2305503 - forge field villa\m+s\2. planning\23-503-pd-01 v24.08.23.dwg

DRAWING NUMBER:  
503-PD-06  
PROJECT NUMBER:  
503  
PROJECT STATUS:  
PLANNING - RF1  
DATE:  
AUGUST 2023  
SCALE:  
AS SHOWN @ A2  
DRAWN BY:  
CN  
CHECKED BY:  
DM/CS