

Appendix A:

Revised Drawings of Proposed Telecommunications Installation - 18m monopole

Notes
 1. Do not scale. Measurements are indicative only.
 2. All dimensions are in millimetres unless noted otherwise.
 3. Assume all site details are existing unless otherwise specified.

Coordinates	
Site	Access
Latitude: 53.357341	Latitude: 53.35701
Longitude: -6.429657	Longitude: -6.4289
Easting: 304591	Easting: 304657
Northing: 235251	Northing: 235213

Existing Structure Details	
Type: Rooftop	Height: 10.225m


Proposed Structure Details	
Type: Monopole	Height: 18m



Site Notice

Existing Exchange building

Proposed 18m monopole



Reproduced with the permission of Ordnance Survey of Ireland
 Sheet No. MH053+053A, KE011, KE006,
 DN013, DN017
 Ordnance Survey Ireland Licence No. CYAL50256336
 © Ordnance Survey Ireland/Government of Ireland

06	Full Planning	14.08.23
Rev	Description	Date
	Robert Clavin	LOC LOC
	Drawn by	D.Ckd. R. Ckd.



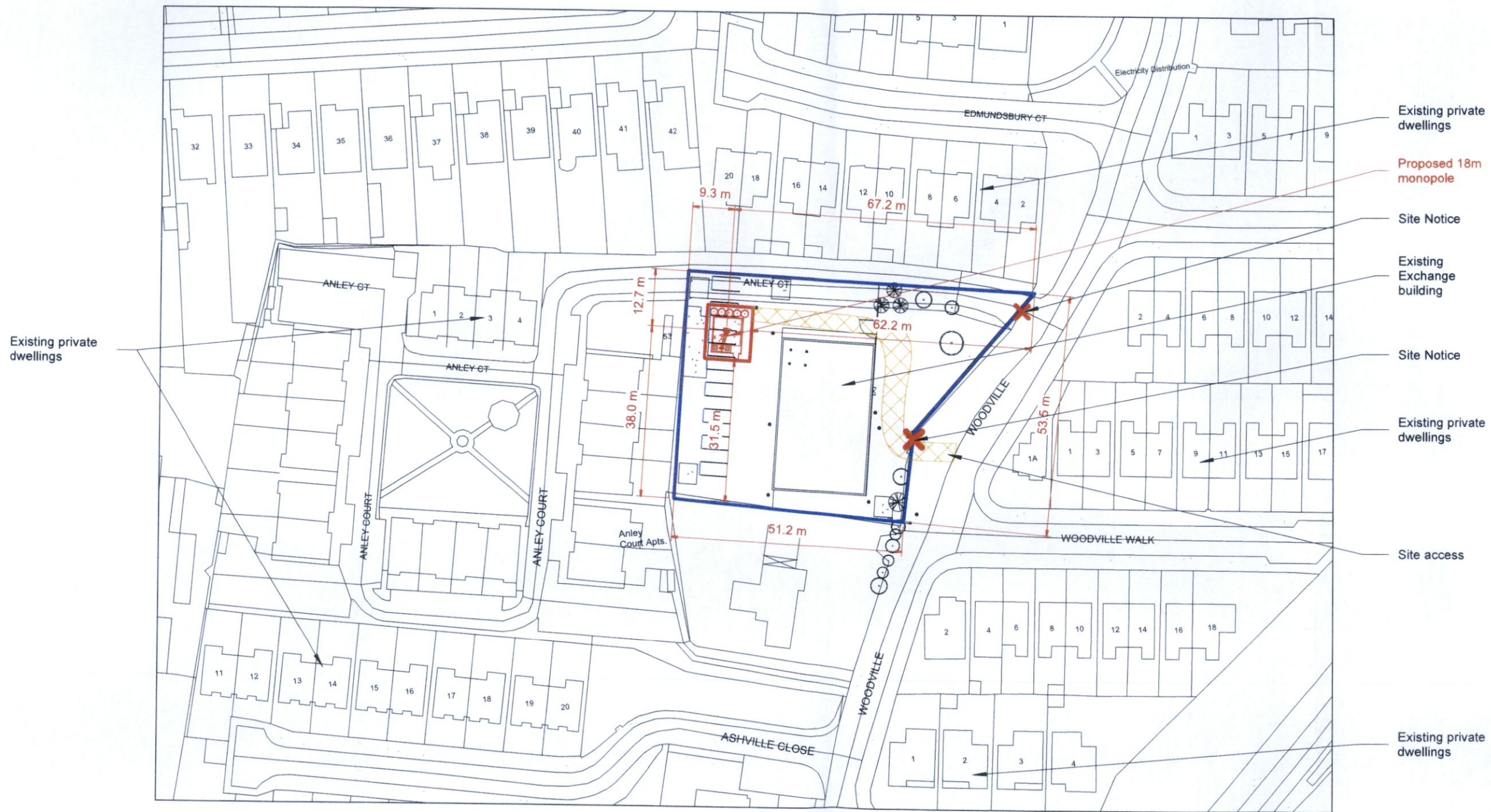
Usher House, Main Street, Dundrum, Dublin 14.		
Towercom Site ID: TDU5153		
Site Name: Lucan Exchange, Co. Dublin		
Title: Site Location Map 1		
Scale:	As Shown	A3 Print Sheet No: 01
Dwg No:	TDU5153-PL-06	

Notes
 1. Do not scale. Measurements are indicative only.
 2. All dimensions are in millimetres unless noted otherwise.
 3. Assume all site details are existing unless otherwise specified.

Coordinates	
Site	Access
Latitude: 53.357341	Latitude: 53.35701
Longitude: -6.429657	Longitude: -6.4289
Easting: 304591	Easting: 304657
Northing: 235251	Northing: 235213

Existing Structure Details	
Type: Rooftop	Height: 10.225m

Proposed Structure Details	
Type: Monopole	Height: 18m



Reproduced with the permission of Ordnance Survey of Ireland
 Sheet No. 3195-21
 Ordnance Survey Ireland Licence No. CYAL50256336
 © Ordnance Survey Ireland/Government of Ireland

- Existing private dwellings
- Proposed 18m monopole
- Site Notice
- Existing Exchange building
- Site Notice
- Existing private dwellings
- Site access
- Existing private dwellings

06	Full Planning	14.08.23
Rev	Description	Date
	Robert Clavin	LOC LOC
	Drawn by	D.Ctd. R. Ctd.



Usher House, Main Street,
 Dundrum, Dublin 14.

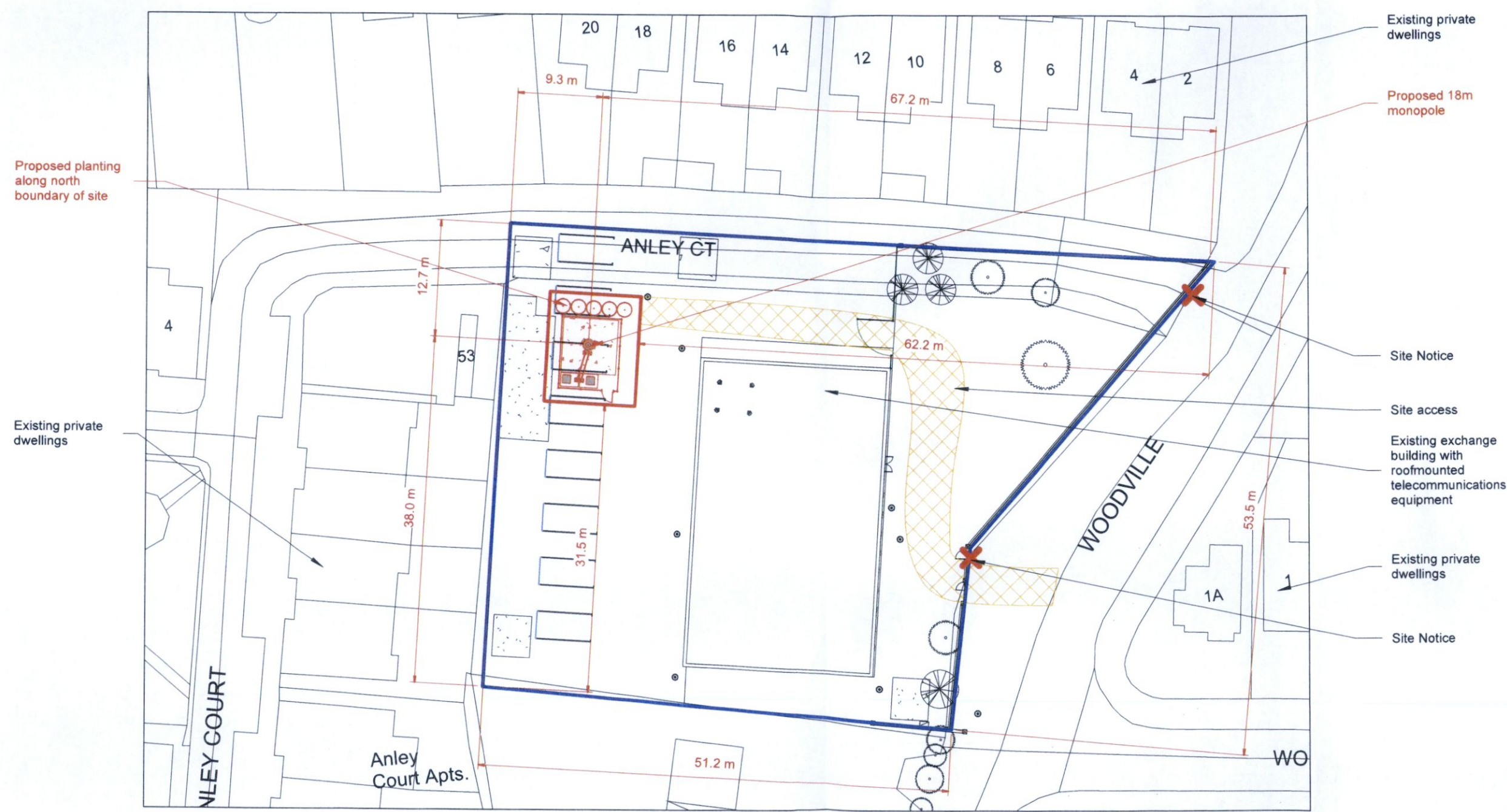
Towercom Site ID: TDU5153
 Site Name:
 Lucan Exchange
 Co. Dublin

Title	Site Location Map II	
Scale:	As Shown	A3 Print
		Sheet No: 02
Dwg No:	TDU5153-PL-06	

Notes
 1. Do not scale. Measurements are indicative only.
 2. All dimensions are in millimetres unless noted otherwise.
 3. Assume all site details are existing unless otherwise specified.

Coordinates	
Site	Access
Latitude: 53.357341	Latitude: 53.35701
Longitude: -6.429657	Longitude: -6.4289
Easting: 304591	Easting: 304657
Northing: 235251	Northing: 235213

Existing Structure Details	
Type: Rooftop	Height: 10.225m
Proposed Structure Details	
Type: Monopole	Height: 18m



Reproduced with the permission of Ordnance Survey of Ireland
 Sheet No. 3195-21
 Ordnance Survey Ireland Licence No. CYAL50256336
 © Ordnance Survey Ireland/Government of Ireland

06	Full Planning	14.08.23
Rev	Description	Date
	Robert Clavin	LOC LOC
	Drawn by	D.Ckt. R.Ckt.

TOWERCOM
 Usher House, Main Street,
 Dundrum, Dublin 14.
 Towercom Site ID: TDU5153
 Site Name:
 Lucan Exchange
 Co. Dublin
 Title:
 Site Location Map III
 Scale: As Shown | A3 Print | Sheet No: 03
 Dwg No: TDU5153-PL-06

Existing soakaway

Existing soakaway

4.71 m

10.00 m

7.19 m

Existing manhole cover

12.00 m

Existing exchange building with roofmounted telecommunication s equipment

Proposed site boundary

Existing eir property boundary

Existing concrete plinth


Notes

1. Do not scale. Measurements are indicative only.
2. All dimensions are in millimetres unless noted otherwise.
3. Assume all site details are existing unless otherwise specified.

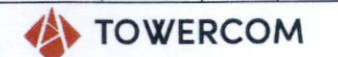
Coordinates	
Site	Access
Latitude: 53.357341	Latitude: 53.35701
Longitude: -6.429657	Longitude: -6.4289
Easting: 304591	Easting: 304657
Northing: 235251	Northing: 235213

Existing Structure Details	
Type: Rooftop	Height: 10.225m

Proposed Structure Details	
Type: Monopole	Height: 18m



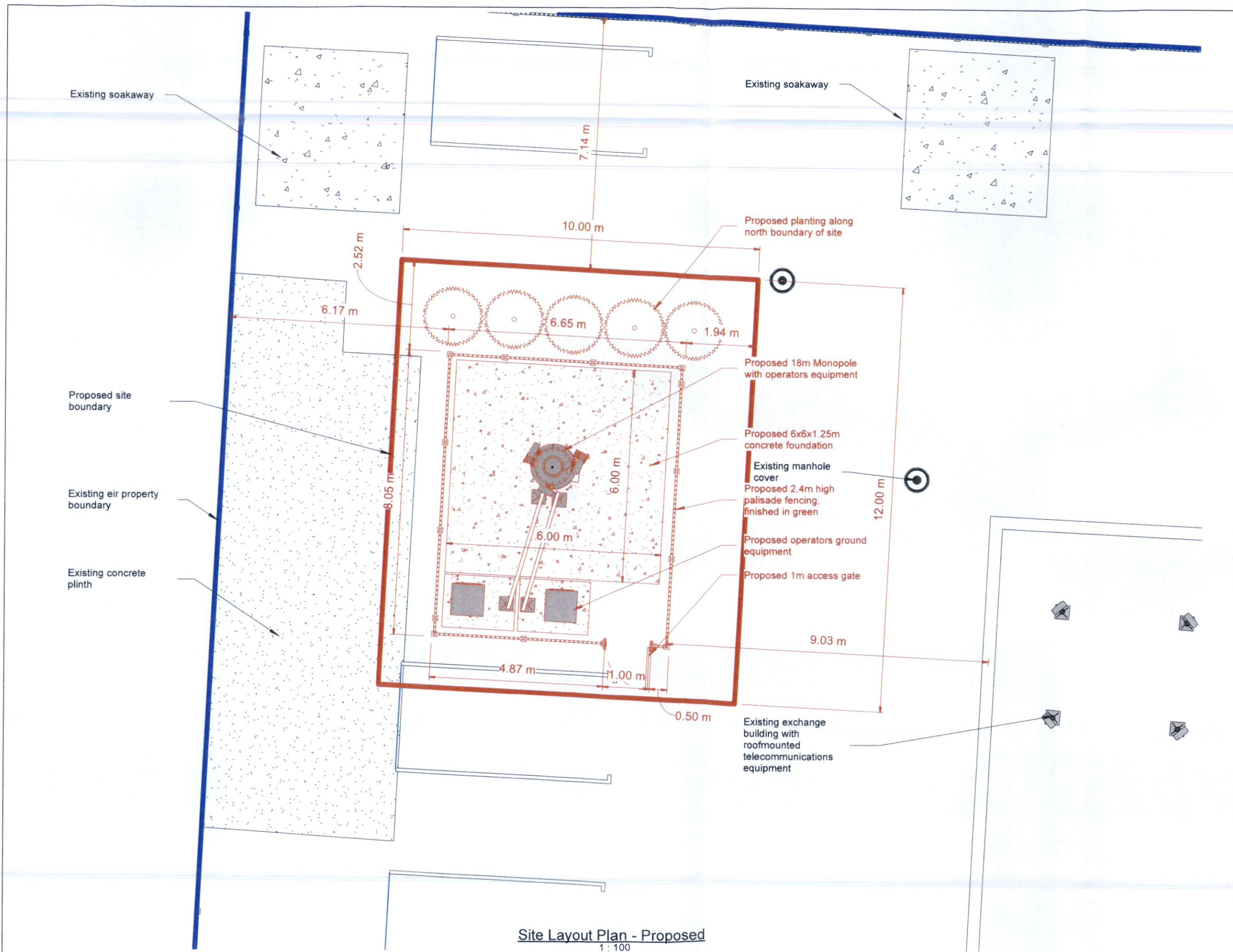
06	Full Planning	14.08.23
Rev	Description	Date
	Robert Clavin	LOC LOC
	Drawn by	D.Ckd. R. Ckd.



TOWERCOM
 Usher House, Main Street,
 Dundrum, Dublin 14.
 Towercom Site ID: TDU5153
 Site Name:
 Lucan Exchange
 Co. Dublin

Title:	Site Plan - Existing	
Scale:	As Shown	A3 Print
Dwg No:	TDU5153-PL-06	
Sheet No:		

Site Layout Plan - Existing
 1 : 100




Site Layout Plan - Proposed
1 : 100

Notes
 1. Do not scale. Measurements are indicative only.
 2. All dimensions are in millimetres unless noted otherwise.
 3. Assume all site details are existing unless otherwise specified.

Coordinates	
Site	Access
Latitude: 53.357341	Latitude: 53.35701
Longitude: -6.429657	Longitude: -6.4289
Easting: 304591	Easting: 304657
Northing: 235251	Northing: 235213

Existing Structure Details	
Type: Rooftop	Height: 10.225m
Proposed Structure Details	
Type: Monopole	Height: 18m



06	Full Planning	14.08.23
Rev	Description	Date
	Robert Clavin	LOC LOC
Drawn by	D.Ckd.	R. Ckd.

TOWERCOM
 Usher House, Main Street,
 Dundrum, Dublin 14.
 Towercom Site ID: TDU5153

Site Name:
 Lucan Exchange
 Co. Dublin

Title:
 Site Plan - Proposed

Scale: As Shown | A3 Print | Sheet No: 04

Dwg No: TDU5153-PL-06