

Whitehall Road

225 dia foul sewer

Location of Site-Notice

EX. MH  
CL. 52.56  
IL. 50.56

No.2 carparking bays

2027

Existing MH

EX. MH  
CL. 52.88  
L. 51.19

150 dia foul sewer

Location of Site Notice

Shared access with Llamoy Lodge


No 184

Existing boundary wall in excess of 1.8m

New boundary wall erected to height 1.8m

Location of Permeable pavement as proposed in SuDS report

No 184A



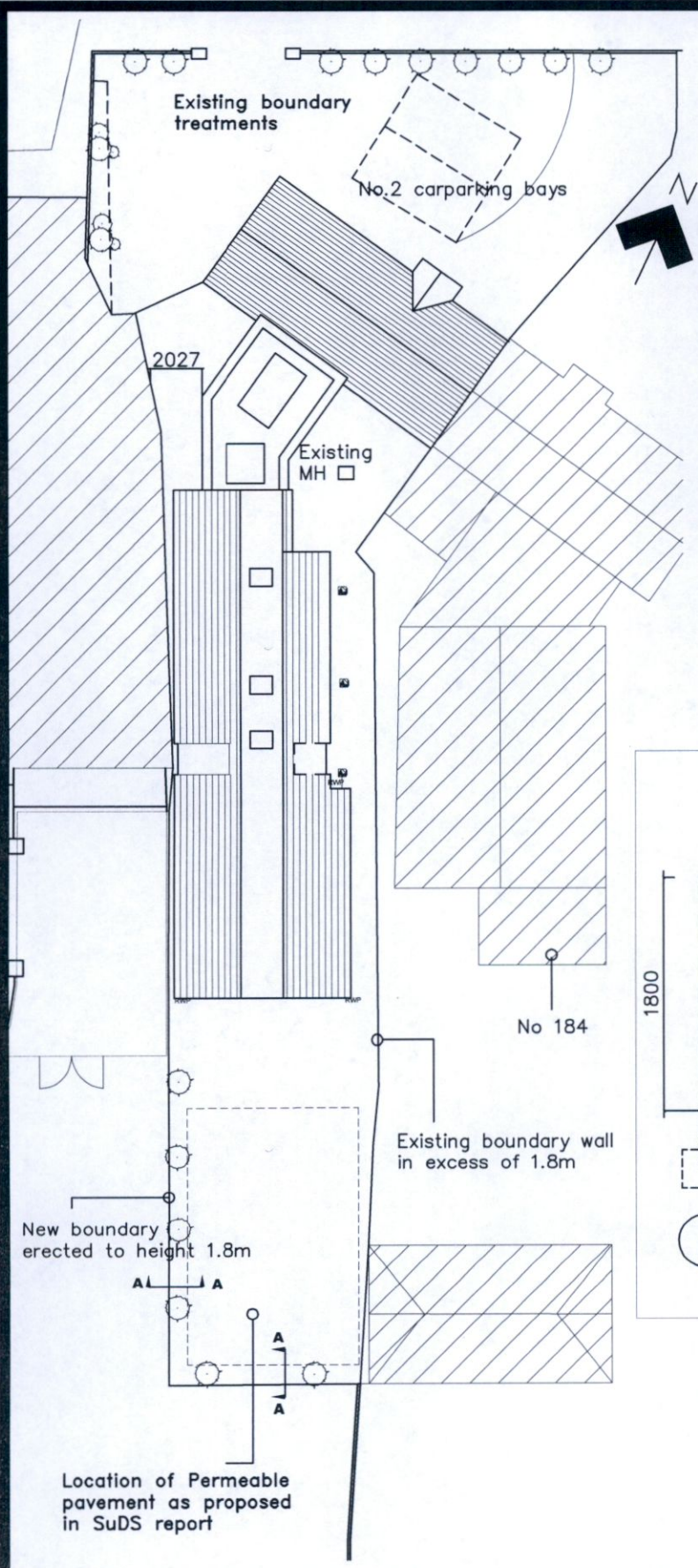
Whitehall Park



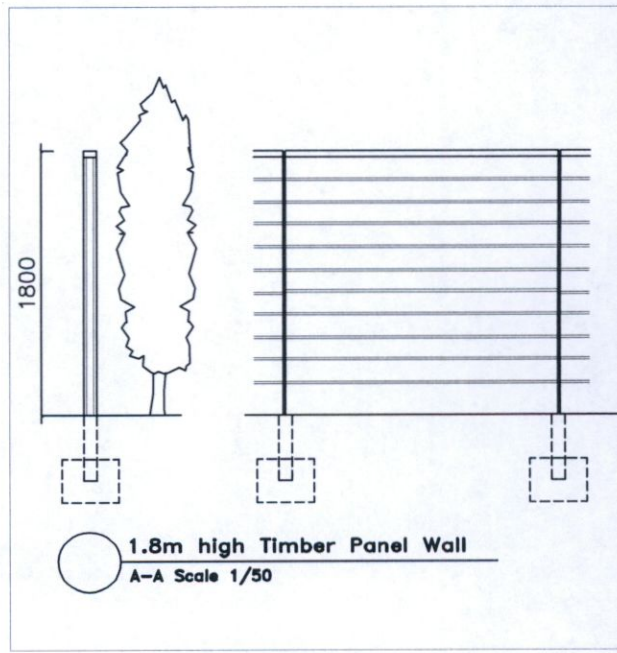
### Proposed Site Layout Plan

Scale 1/500

dwg 21	5a/5	Site layout	SL22-02ADD
Address 186 Whitehall Road		Date 1/08/2023	Scale 1/500



Example of Boundary Treatment



**Proposed Site Layout Plan**  
Scale 1/250

dwg 21	5a/5	Site layout	SL22-02ADD
Address 186 Whitehall Road		Date 1/08/2023	Scale 1/250.1/50