











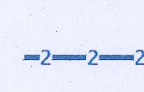
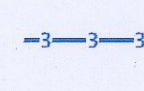

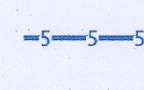












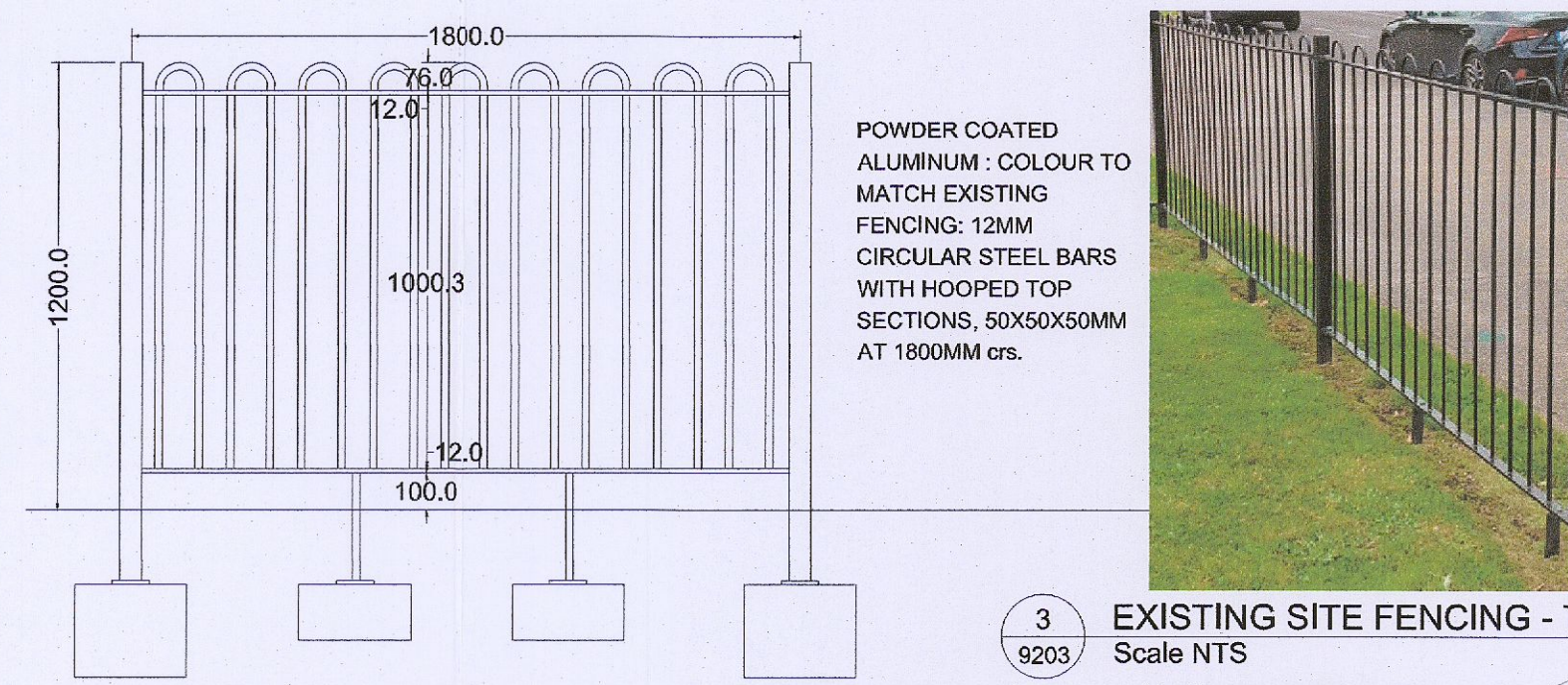
Legend.

EXISTING:

-  EXISTING ETNS ESKER BUILDING
-  EXISTING FEATURE PAVING TO FRONT ENTRANCE OF SCHOOL BUILDING
-  EXISTING CONCRETE PATHS TO ARCHITECT'S SPECIFICATION
-  EXISTING TARMAC SURFACE TO ARCHITECT'S SPECIFICATION
-  EXISTING WET POUR SAFETY SURFACE TO PLAY AREA
-  EXISTING SOFT LANDSCAPING EXISTING GRASS
-  EXISTING HEDGEROW
-  WAYLEAVE TO ALLOW FOR DRAINAGE CONNECTION
-  EXISTING TREES
-  BLISTERED TACTILE PAVING. RED - CONTROLLED CROSSING, YELLOW UNCONTROLLED CROSSING
-  RED LINE INDICATES EXTENT OF SITE BOUNDARY
-  1.8m HIGH GREEN 656 BALLSTOP FENCING WITH GATES AS SHOWN
-  2.4m HIGH GREEN 656 BALLSTOP FENCING WITH GATES AS SHOWN
-  2.4M HIGH BOUNDARY TREATMENT WITH 1.0M HIGH DWARF WALL AND 1.4M HIGH RAILING AND GATES AS SHOWN
-  1.2m HIGH HOOP TOP FENCING AND GATES AS SHOWN
-  2.4m HIGH RAILINGS AND GATES AS SHOWN

PROPOSED:

-  PROPOSED ETNS ESKER EXTENSION. PROPOSED BIN STORE (RELOCATED)
-  PROPOSED PERMEABLE PAVING TO AREAS SURROUNDING THE NEW SEN EXTENSION
-  PROPOSED PERMEABLE PAVING SURFACE TO CAR PARK EXTENSION.
-  PROPOSED SEN PLAY AREA AND SENSORY GARDEN. LAYOUT TO LATER DETAIL.
-  PROPOSED SOFT LANDSCAPING PROPOSED GRASS
-  PROPOSED TREES / PLANTING
-  PROPOSED NEW FENCING TO SEN PLAY AREA AND SENSORY GARDEN
-  PROPOSED 1.2m HIGH HOOP TOP FENCING AS SHOWN
-  GROUND FLOOR CLASSROOM TO BE DEMOLISHED FOR NEW LINK TO NEW EXTENSION
-  PROPOSED RAINGARDEN. FOR DETAILS REFER TO ENGINEERS DRAWINGS & REPORT



3 EXISTING SITE FENCING - TYPE 4
Scale NTS

2 PROPOSED NEW SITE FENCING - TYPE 6
Scale 1:20 @ A1

1 PROPOSED SITE PLAN
Scale 1:500 @ A1



Planning Application - Additional Information

oppermann ARCHITECTS & INTERIOR DESIGNERS
 Unit D1, The Millhouse, The Steelworks, Foley Street, Dublin 1.
 Tel: (01) 8899800 Fax: (01) 8899899 email: architecture@oppermann.ie

CLIENT: Department of Education and Skills
 PROJECT: 20-782 - Esker ETNS, Lucan - School Extension
 DRAWING: Proposed Site Plan
 DRAWING NO: 20782- OPP- 00 - 00 - DR- A - 9203 - PL - P03
 SCALE: 1:500@A1
 CHECKED BY: OA
 DATE: 06.07.2023

REVISION	DATE	REVISED BY	DESCRIPTION
P03	07/07/2023	DMCD	Additional Information Response
P02	31/05/2023	OA	Planning F1 Clarification
P01	23/11/2021	OA	Additional Information Response

Copyright © 2023 Oppermann Associates. All Rights Reserved. Figured dimensions only to be taken from this drawing. All dimensions to be checked on site. Architects to be informed immediately of any discrepancies before work proceeds.