






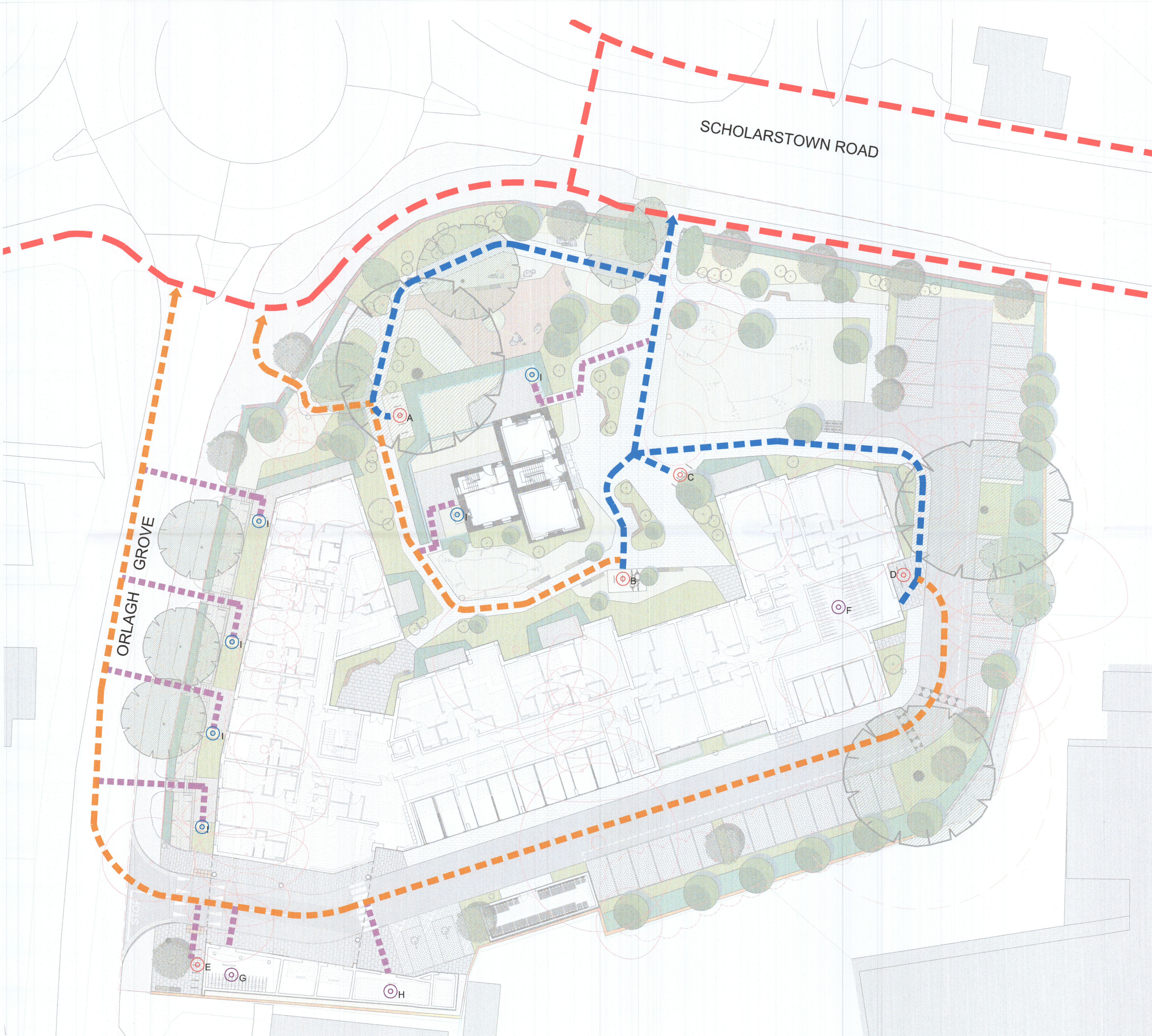


-  Existing Shared Cycle and Footpaths on Scholarstown Road
-  Main Linkages to Scholarstown Road
-  Minor Alternative Linkages to Scholarstown Road via Orlagh Grove
-  Connections to Main and Minor Linkages

- Cycle Parking
-  External Spaces - visitor parking
 - A - 10 spaces (5no. stands)
 - B - 4 spaces (2no. stands) + 2 cargo bike spaces
 - C - 8 spaces (4no. stands)
 - D - 6 spaces (3no. stands)
 - E - 12 spaces (6no. stands)
 -  Internal Spaces : Resident Parking
 - F - 69 spaces (35 double rack stands)
 - G - 37 spaces (18no. double rack stands + 1 cargo bike)
 - H - 6 cargo bike spaces
 -  Bike Shelters - private spaces
 - I - 12 spaces (6no. bike shelters)



B	07/04/23	Numbers and links edited
A	03/04/23	Numbers and links edited
REV	DATE	AMENDMENT

CUNNANE STRATTON REYNOLDS
LAND PLANNING & DESIGN

DUBLIN OFFICE
 3 MOLESWORTH PLACE DUBLIN 2
 TEL 01 661 0419 FAX 01 661 0431
 EMAIL info@csrlandplan.ie



PROJECT: SCHOLARSTOWN HOUSE, D16	DATE: MAR 2023
DRAWING: CYCLE ROUTE PLAN	SCALE: 1:200 @A1
	DRAWN: CHECKED: FDL RF
	DRAWING NO: 22159-2-102