

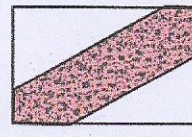
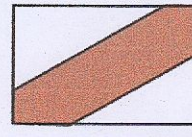

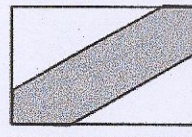

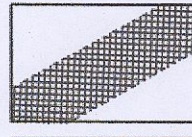
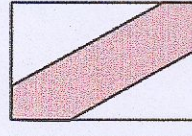





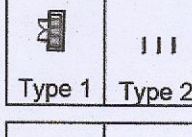
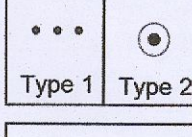



LEGEND

SURFACES

-  Road Surface
Type 1 - Black tarmacadam
Type 2 - Black tarmacadam with natural chippings
(see engineer drawings for specifications)
-  Grasscrete for Bin Collection point
-  Cycle path in coloured tarmacadam
-  Shared pedestrian & cycle route in porous tarmacadam
-  Block Paving for Bike Stands and Benches
-  Pedestrian footpaths in situ concrete
-  Block paving Footpath to Communal Open Space and Apartment Block Entrance
-  Flags paving Backgarden Terrace
-  Road surface - Raised table
(see engineer drawings for specifications)
-  Tactile paving
(see engineer drawings for specifications)
-  Parking Bays Permeable Paving, PCC permeable block paving
-  Private entrances footpath paving PCC block paving

STRUCTURES, EQUIPMENT, FURNITURE & FEATURES

-  Informal Natural Play
Logs, sensory planting, boulders, play steps
-  Timber seats and benches (Model or similar)
-  1. Bins for mid-terrace unit (Dim. L 2100mm)
2. Bike stands, Sheffield Stand (No. 20)
-  1. Bollards
2. Lighting columns (refer to SABRE's package)
-  Substation

REV	DATE	AMENDMENT
A	14/04/23	FI Amendment

CUNNANE STRATTON REYNOLDS
LAND PLANNING & DESIGN

DUBLIN OFFICE
3 MOLESWORTH PLACE DUBLIN 2
TEL 01 661 0419 FAX 01 661 0431
EMAIL info@csrlandplan.ie



PROJECT: CLONBURRIS CAIRN T3	DATE: APRIL 2023
DRAWING: MATERIALS STRATEGY PLAN	SCALE: 1:500@A1
	DRAWN: CHECKED: KF SH
	DRAWING NO: 22234-1-105