

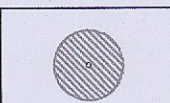




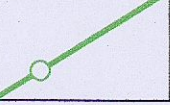




LEGEND

-  CLASS A INDIVIDUAL TREE (HIGH QUALITY - RETENTION HIGHLY DESIRABLE)
-  CLASS B INDIVIDUAL TREE (MODERATE QUALITY - RETENTION DESIRABLE)
-  CLASS C INDIVIDUAL TREE (LOW QUALITY - RETENTION OPTIONAL)
-  CLASS U INDIVIDUAL TREE (RECOMMEND REMOVAL)
-  TREE / TREE GROUP PROPOSED FOR REMOVAL

-  CALCULATED ROOT PROTECTION AREA (RPA)
-  APPROXIMATE EXTENT OF TREE SURVEY

 TREE PROTECTION FENCLINE (SEE DETAIL)

NOTES:

\*INDICATES ESTIMATED LOCATION (NOT INCLUDED IN TOPOGRAPHIC SURVEY).

THIS DRAWING IS PRODUCED IN COLOUR. MONOCHROME VERSIONS SHALL NOT BE RELIED UPON.

REV	DATE	AMENDMENT
-----	------	-----------

**CUNNANE STRATTON REYNOLDS**  
**LAND PLANNING & DESIGN**

DUBLIN OFFICE  
3 MOLESWORTH PLACE DUBLIN 2  
TEL 01 661 0419 FAX 01 661 0431  
EMAIL info@csrlandplan.ie



PROJECT: PROPOSED CRECHE & COMMUNITY FACILITY AT CUIL DUIN AVE, DUBLIN	DATE: MARCH 2023
DRAWING: TREE CLASSIFICATION & CONSTRAINTS	SCALE: 1:250 @ A1
	DRAWN: CHECKED: AM KM
	DRAWING NO: 22262_T_101