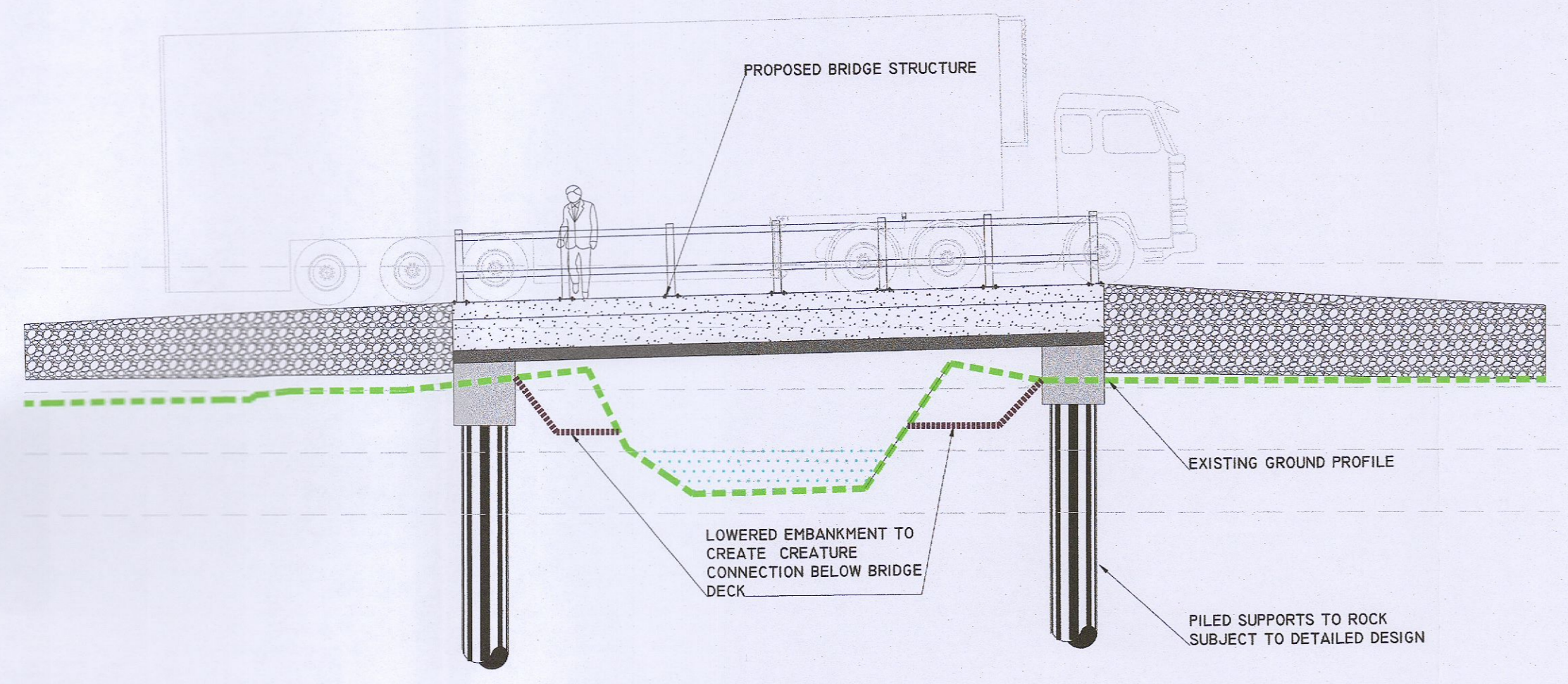
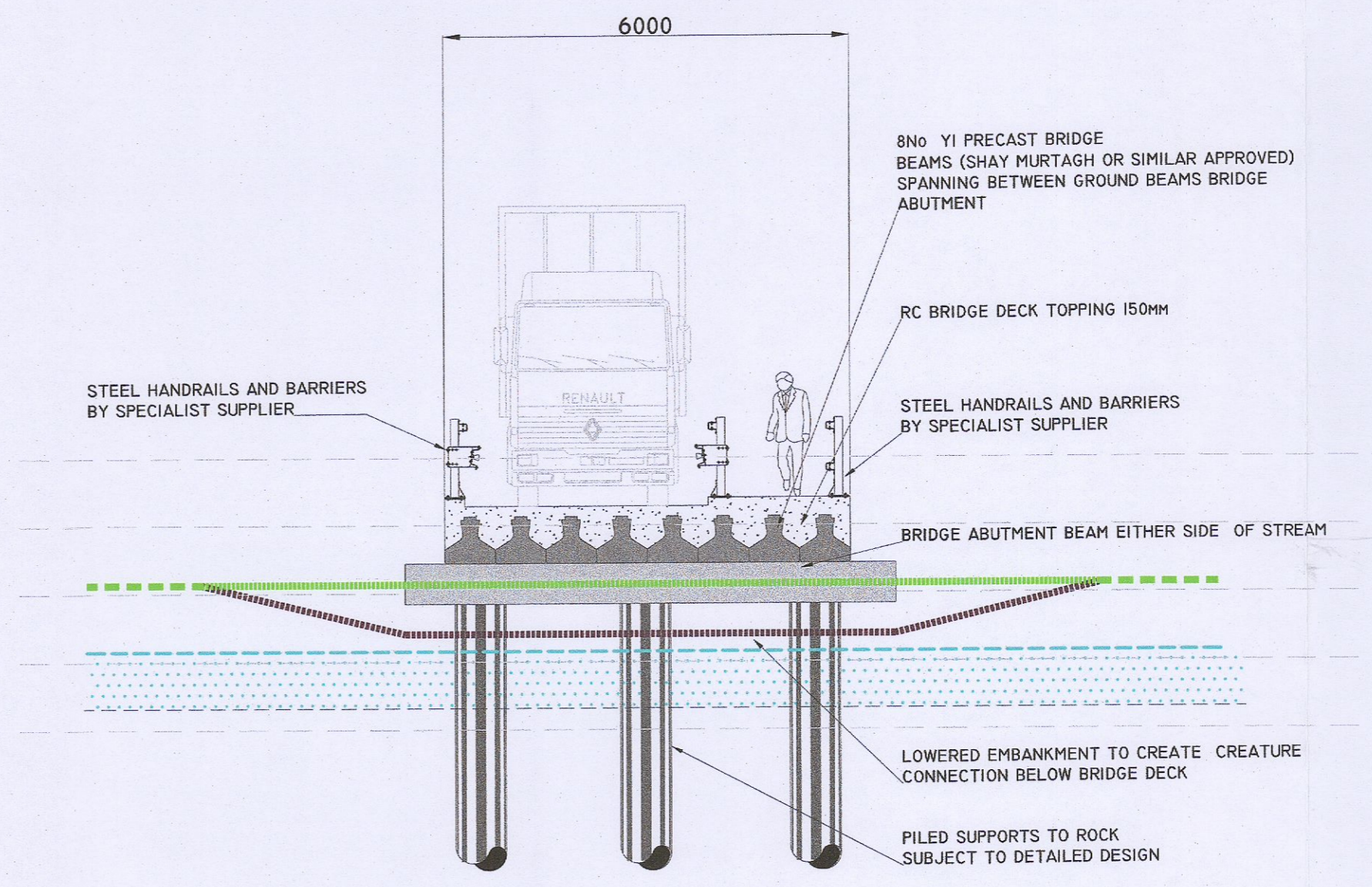


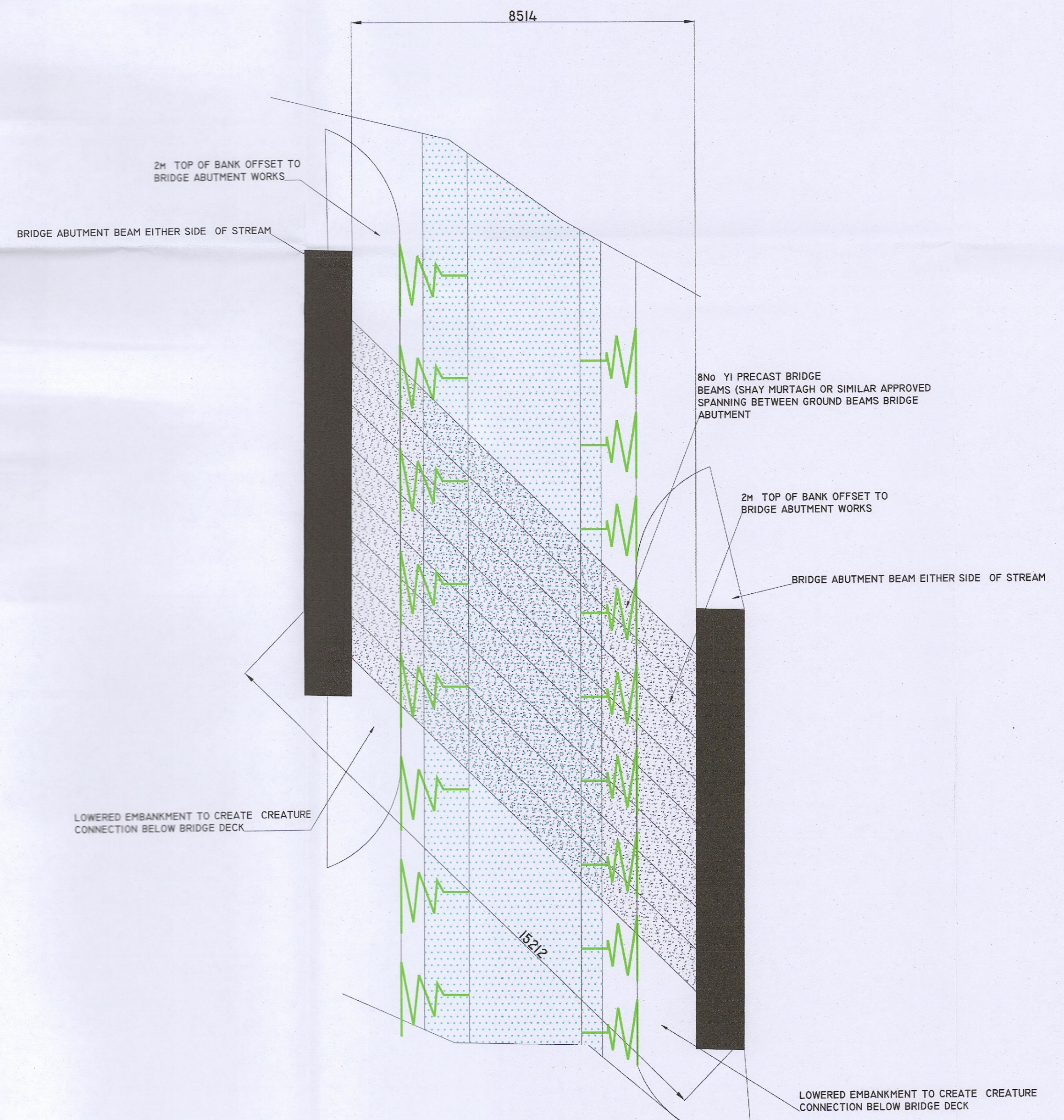
1 2 3 4 5 6 7 8 9 10 11 12



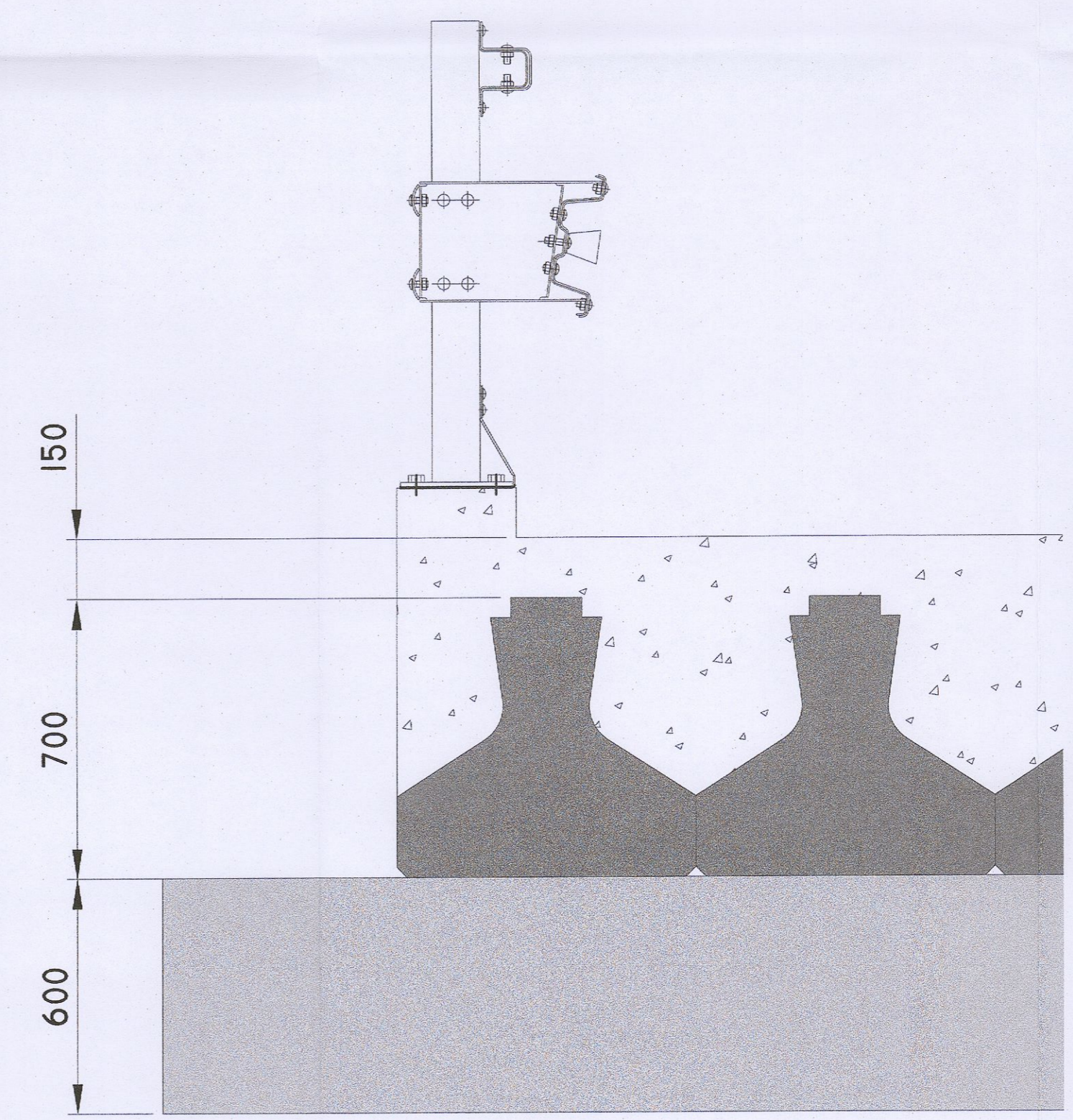
ELEVATION
SCALE 1:100



SECTION
SCALE 1:100



PLAN LAYOUT
SCALE 1:100

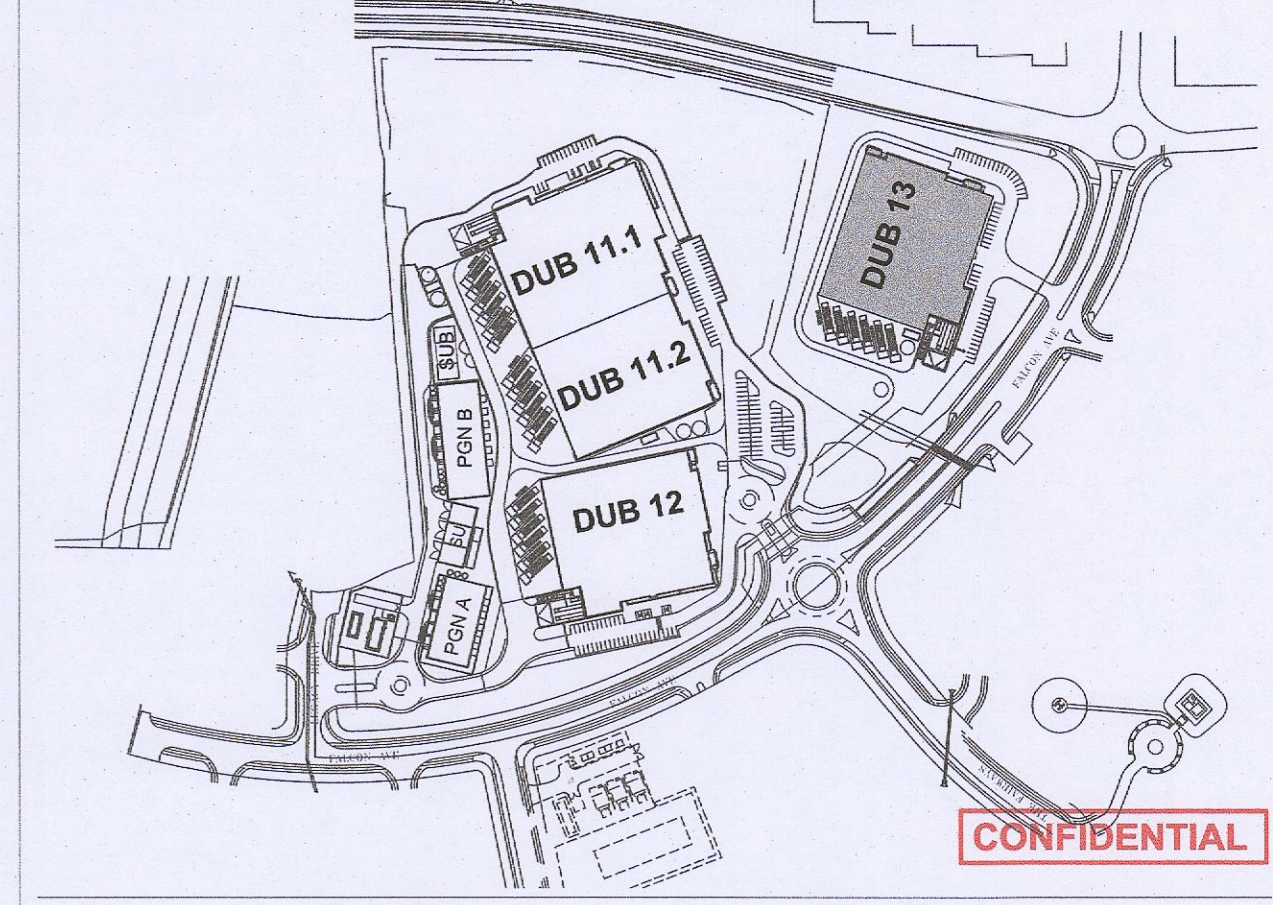


BRIDGE DECK DETAILS
SCALE 1:10

GENERAL NOTES

- DO NOT SCALE THIS DRAWING. WORK ONLY TO FIGURED DIMENSIONS.
- FOR ALL RELEVANT NOTES, REFER TO STRUCTURAL AND CIVIL ENGINEERING PERFORMANCE SPECIFICATION.
- ANY DISCREPANCIES ARE TO BE REPORTED TO PINNACLE CONSULTING ENGINEERS IMMEDIATELY.
- THIS DRAWING IS TO BE READ IN CONJUNCTION WITH ALL OTHER RELEVANT ENGINEERS, ARCHITECTS AND SUB-CONTRACTORS DRAWINGS AND DETAILS.

Rev	Date	Drawn By	Checked By	Description
V2	09/09/2022	FJVR	SOR	ISSUED FOR PLANNING



Client: **VANTAGE DATA CENTERS**
 Architect: **Hyphen**
 HYPHEN ARCHI IRELAND LTD
 Unit G2, Avilmore House, Hill Street
 Monaghan, H16 H528
 Republic of Ireland

Mechanical/Electrical/Public Health/Automation/Telecoms/Security Fire Protection Engineer: **BURNS & MCDONNELL**
 10 Bishops Square
 London E1 6AO
 United Kingdom
 Structure/Civils Engineer: **PINNACLE CONSULTING ENGINEERS**
 Aicherry, Bessener Rd,
 Wexley Garden City, AL7 1HE
 United Kingdom

BIM coordinator: -
 Approved by: JM
 Checked by: SOR
 Drawn by: FJVR

Project address:
 Profile Park, Dublin 22, Ireland
 53° 19' 1.40"N 6° 26' 40.80"W

Drawing title: **BRIDGE DETAILS**
 Sheet number: **400**

Format / Size	Scale	Status	Date	File Code	Rev
A1 594x841	1:100	ISSUED	09/09/2022	DUB13-DR-XX-C400-V2-WS3-PIN	V0

PLANNING SUBMITTAL
NOT FOR
CONSTRUCTION

Millimeters
 Scale For Microminim
 Inches