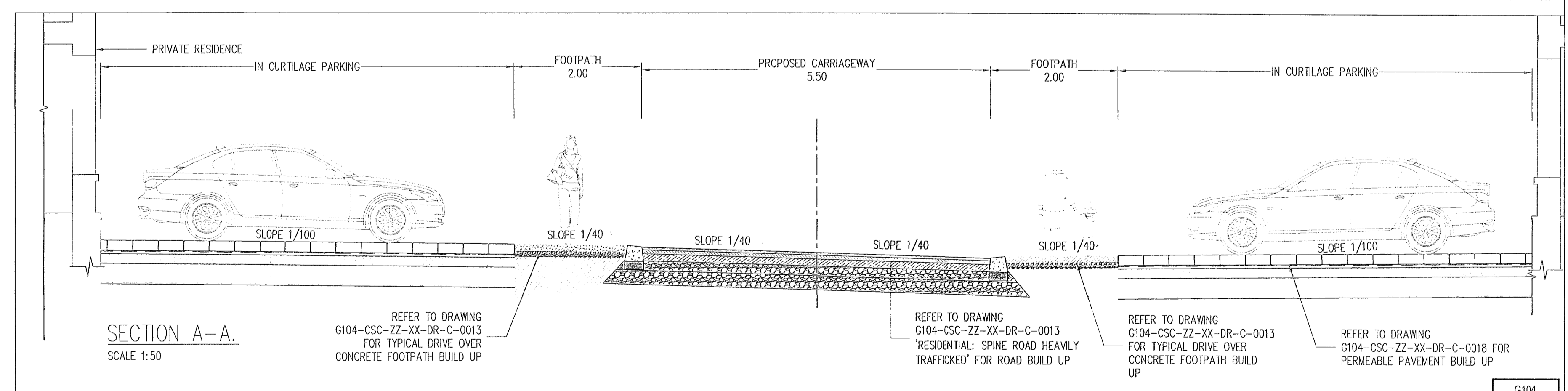
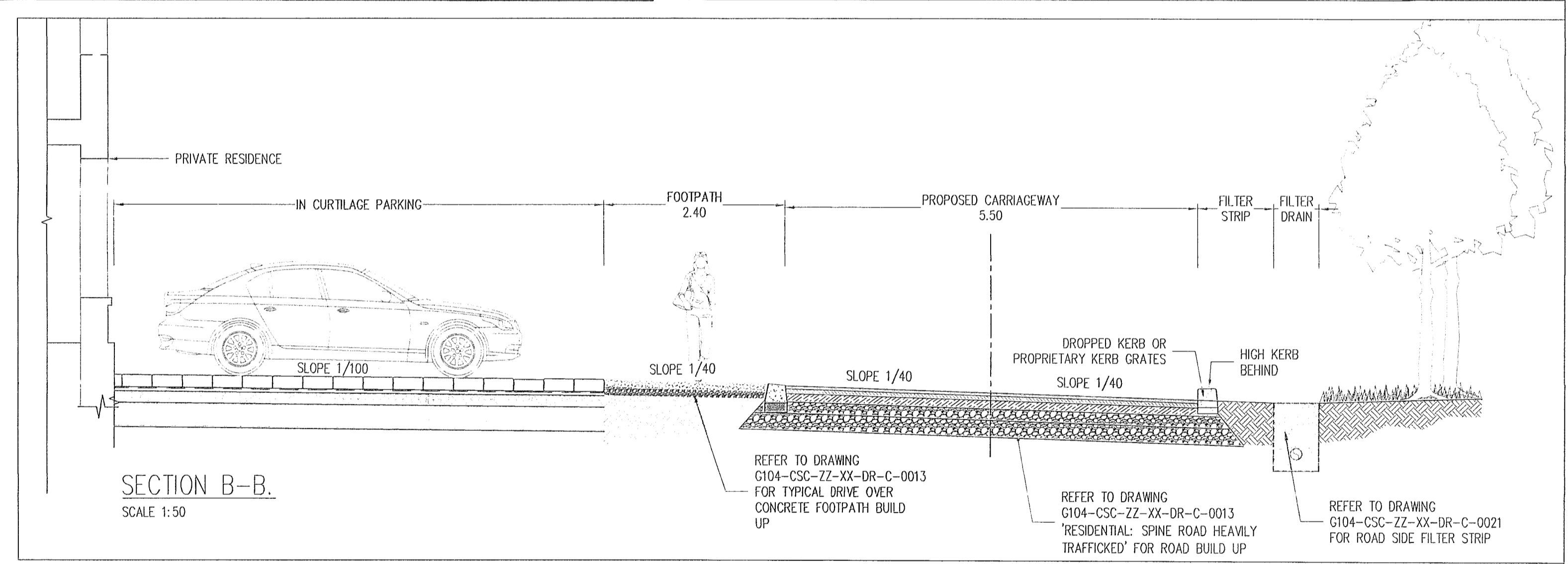
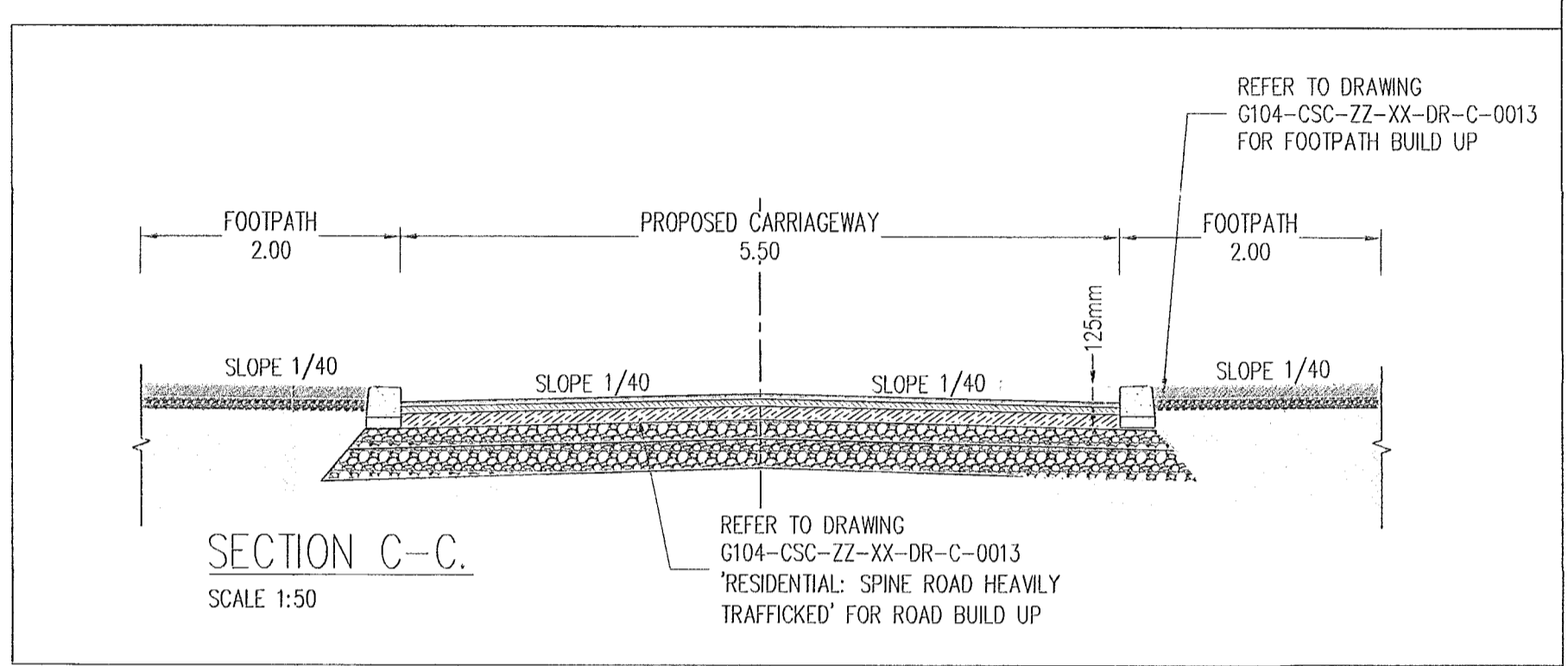


LEGEND:

SITE BOUNDARY	
PROPOSED ROAD	
PROPOSED FOOTPATH	
EXISTING FOOTPATH TO BE RESURFACED	
PROPOSED HOMEZONE	
PROPOSED PARKING SPACE	
PROPOSED GRASS AREAS	
PROPOSED TACTILE PAVING BUFF COLOURED (UNCONTROLLED CROSSING)	
PROPOSED RAISED TABLE	
TAKING IN CHARGE	



CONSTRUCTION DRAWING
THIS DRAWING MUST BE READ
IN ACCORDANCE WITH ALL
SPECIFICATIONS AND
RELEVANT DRAWINGS.

- NOTES**
- For setting out refer to Architect's drawings.
 - This drawing to be read in conjunction with all other Architectural and Engineering drawings and all other relevant drawings and Specifications.
 - DO NOT SCALE THIS DRAWING. Use figured dimensions only.
 - No part of this document may be reproduced or transmitted in any form or stored in any retrieval system of any nature without the written permission as copyright holder except as agreed for use on the project for which the document was originally issued.
 - Ordnance Survey Ireland Licence Number EN 0074022

Rev. No.	Date	REVISION NOTE	Des. By	Chkd. By
C1	23.09.2022	ISSUED FOR CONSTRUCTION	JS	NB
C2	18.11.2022	TAKING IN CHARGE ADDED	JS	OS
C3	23.11.2022	FFL'S UPDATED	SC	NB

Client	GREENWALK DEVELOPMENTS LTD
Project	PROPOSED RESIDENTIAL DEVELOPMENT AT GORDON PARK
Title	Proposed Road Layout
Dwg. No.	G104-CSC-ZZ-XX-DR-C-0008
Date	AUG 2022
Des. By	SC
Chkd. By	FDB
Appr. By	NB
Scale	1:500 @ A1
Revision	C3

CS Consulting Group
DUBLIN | LONDON | LIMERICK

Head Office:
19-22 Dame Street, Dublin 2.
T: +353 (0)1 5490893
E: info@csconsulting.ie
W: www.csconsulting.ie

Quality
Certified
I.S. EN ISO 9001:2008

Environment
Certified
I.S. EN ISO 14001:2004

Health & Safety
Certified
OHSAS 18001:2007