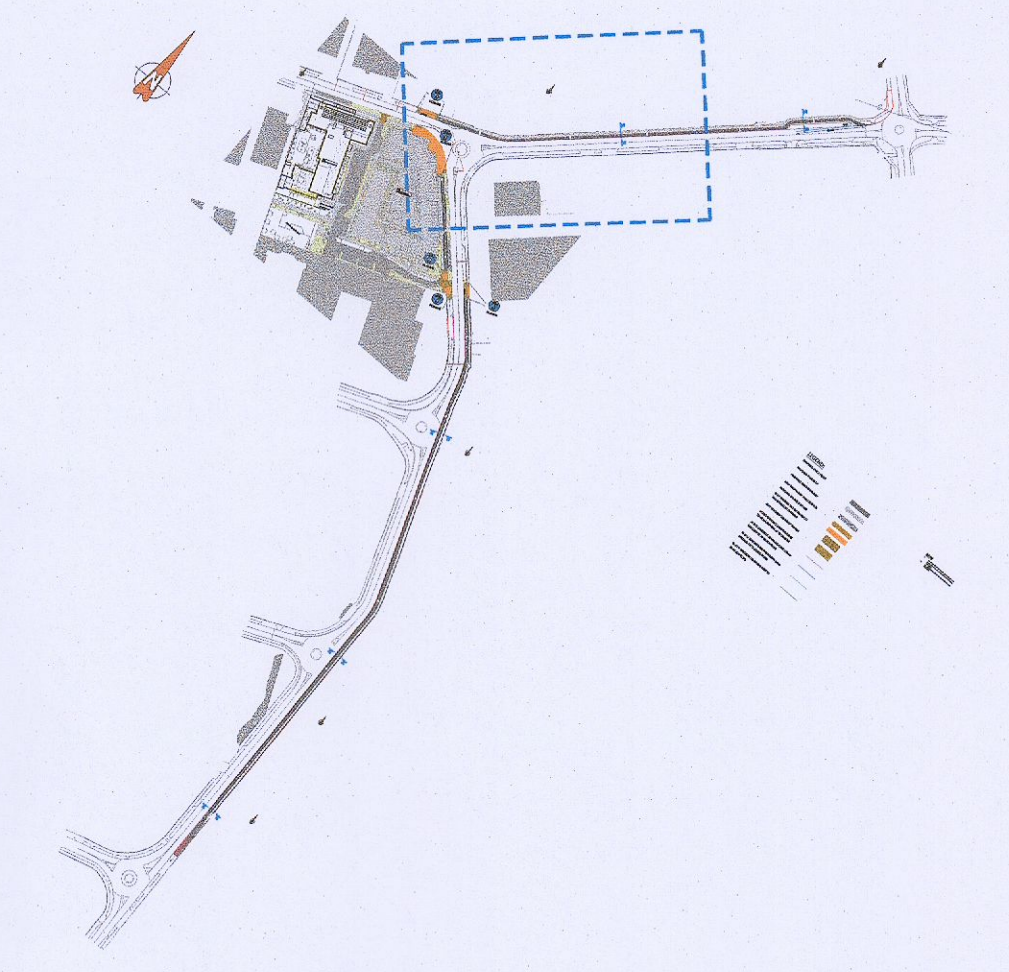


SECTION 01-01


LEGEND:

- PROPOSED CYCLE TRACK
- PROPOSED FOOTPATH
- PROPOSED ROAD PAVEMENT
- PROPOSED RAISED TABLE SURFACE
- PROPOSED SHARED SURFACE
- BUFF COLORED TACTILE PAVING AT UNCONTROLLED CROSSING
- BUFF COLORED CORDUROY PAVING
- IN SITU CONCRETE DROPPED KERBS TO BE MAINTAINED AT ENTRANCES
- IN SITU CONCRETE STANDARD KERB 125mm UPSTAND TO TII-CC-SCD-01102
- IN SITU CONCRETE DROPPED KERB 0-6mm UPSTAND TO TII-CC-SCD-01102
- IN SITU CONCRETE TRANSITION KERB TO TII-CC-SCD-01102



NOTES

1. ALL EXISTING STREET FURNITURE AND SIGNAGE TO BE RELOCATED THROUGH AGREEMENT WITH THE LOCAL AUTHORITY
2. ALL DIMENSIONS ARE IN METERS UNLESS STATED OTHERWISE

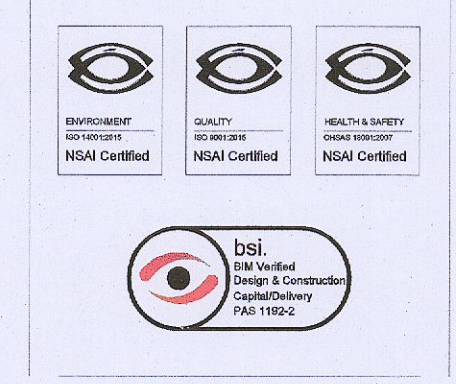


PLANNING DRAWING.
 NOT FOR CONSTRUCTION.
 ALL LEVELS GIVEN ARE
 RELATIVE TO ORDNANCE DATUM.
 THIS DRAWING HAS BEEN ISSUED FOR INFORMATION
 PURPOSES ONLY AND MUST NOT BE USED
 FOR CONSTRUCTION UNDER ANY CIRCUMSTANCES

ORDNANCE SURVEY OF IRELAND LICENCE NO. CYALS0213875 © GOVERNMENT OF IRELAND

- FOR SETTING OUT REFER TO ARCHITECT'S DRAWINGS.
- THIS DRAWING TO BE READ IN CONJUNCTION WITH ALL OTHER ARCHITECTURAL AND ENGINEERING DRAWINGS AND ALL OTHER RELEVANT DRAWINGS AND SPECIFICATIONS.
- DO NOT SCALE THIS DRAWING. USE FIGURED DIMENSIONS ONLY.
- NO PART OF THIS DOCUMENT MAY BE REPRODUCED OR TRANSMITTED IN ANY FORM OR STORED IN ANY RETRIEVAL SYSTEM OF ANY NATURE WITHOUT THE WRITTEN PERMISSION OF O'CONNOR SUTTON CRONIN AS COPYRIGHT HOLDER EXCEPT AS AGREED FOR USE ON THE PROJECT FOR WHICH THE DOCUMENT WAS ORIGINALLY ISSUED.

Rev No.	Date	Revision Note	Drn by	Chkd by	Rev No.	Date	Revision Note	Drn by	Chkd by
P01	03.11.22	SUITABLE FOR PLANNING	JC	PR					
P02	14.12.22	SUITABLE FOR REVIEW/COMMENTS	NAT	PR					
P03	01.02.23	SUITABLE FOR PLANNING	JC	PR					



Head Office,
 9 Prussia Street,
 Dublin 7,
 D07 KTS7

TEL +353 (0)1 862000
 e: contactus@ocsc.ie
 w: www.ocsc.ie

Dublin | London | Belfast | Galway | Cork

Client: BARTRA PROPERTY COOKSTOWN LIMITED
 Project: TRANSITIONAL CARE FACILITY
 COOKSTOWN INDUSTRIAL ESTATE, DUBLIN 24

Title: PROPOSED ROAD LAYOUT
 SHEET 2 OF 6

Code Originator Zone Level Type Role Number Status Revision
 B981 OCSC XX XX DR C 0112 S4 P03
 Date: NOV'22 Scale: 1:250 @ A1 Drn by:JC Chkd by:PR Aprvd by:AH