



Hz. Scale 1:250
Vt. Scale 1:250
Datum 180.000



Longitudinal Section A-A:

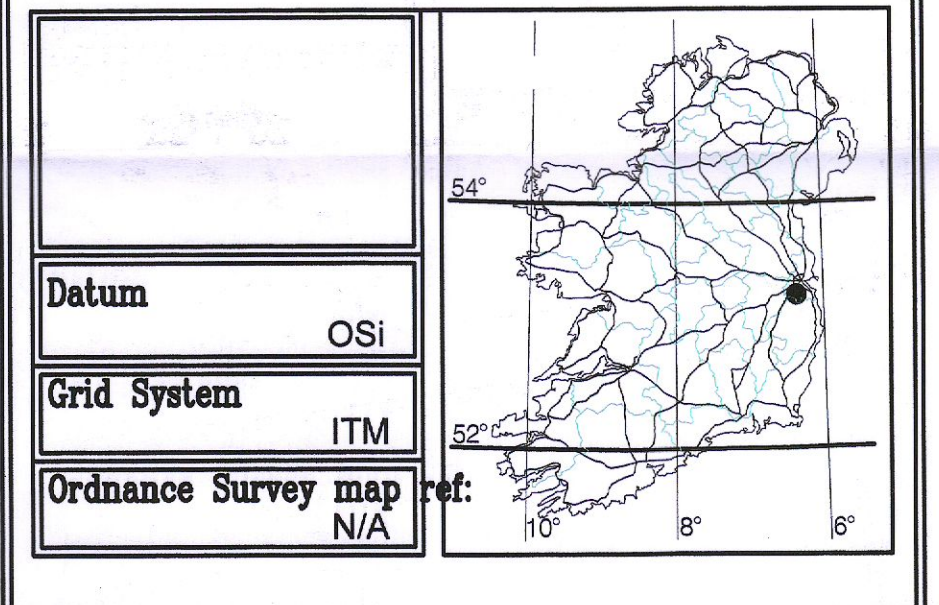
Hz. Scale 1:250
Vt. Scale 1:250
Datum 180.000



Longitudinal Section B-B:

SURVEY LEGEND

- ARMSTRONG JUNCTION
- AIR VALVE
- BOTTOM OF BANK
- BOLLARD
- CABLE TV
- COVER LEVEL
- EIR MANHOLE
- ELECTRICITY POLE
- ELECTRICITY SERVICE COVER
- FENCE
- FLOOR LEVEL
- FIRE HYDRANT
- FOUL WATER AJ
- FOUL WATER
- GAS SERVICE COVER
- GULLY
- HYDRANT
- HEDGE
- INSPECTION CHAMBER
- INVERT LEVEL
- KERB
- KERB BOTTOM
- KERB TOP
- LAMP STANDARD
- LEVEL
- MANHOLE
- ROAD EDGE
- SLOPE BOTTOM
- STOP COCK
- SIGNPOST
- SLOPE TOP
- SLUICE VALVE
- SURFACE WATER AJ
- SURFACE WATER
- TOP OF BANK
- TRAFFIC LIGHT
- TOP OF WALL
- TELEGRAPH POLE
- UNABLE TO OPEN
- UNABLE TO SURVEY
- VALVE
- WATER LEVEL
- WATER METRE
- WATER VALVE



J Weir Land Surveying Ltd.

Ballyclare, Longwood, Co. Meath.
Tel: (046) 9555068 Web: jweirlandsurveying.com
Mobile: (086) 172 8780 Email: info@jweirlandsurveying.com

- Topographical surveys
- Measured Building surveys
- Setting out
- Digital Ground modelling
- As-built surveys
- Volumetric reports
- Legal Mapping
- Autocad facilities

Rev.	Date	Description

Drawing Title		Longitudinal Sections A-A & B-B	
Project			
Glenside House, Bohernabreena, Dublin 24.			
Client	Mr. Gary McKeon	Survey Date	20-09-22
Drawing No.	2209-089-02	Sheet No.	N/A
Drawing Date	26-09-22	Drawing Date	26-09-22
Scale.	1:250 at A1	Drawn by	PK
Issue Date	12-10-22	Issue Date	12-10-22

This drawing is copyright and is the property of J. Weir Land Surveying Ltd. The recipient of all survey data acknowledges this data may be inaccurate, contain errors or omissions and the user assumes full responsibility for any risks or damages resulting from any use or reliance of data herein. Although significant care has been exercised and all reasonable steps taken to produce surveys that satisfy survey accuracy standards, surveys are only as accurate as the source data in which they were compiled. The Company shall not be liable for any inaccuracy of the data provided beyond the specified scale or accuracy, or for any matters resulting from their use for purposes other than stated in the contract. No liability shall attach to the Surveyor in respect of any consequential loss or damages suffered by the Client. If misleading, inaccurate or otherwise inappropriate information is brought to the Company's attention in a survey or the Company itself identifies any such imprecision or error in a survey, it shall use its reasonable endeavours to fix or remove it and if deemed necessary, will re-conduct the survey within the specified scale, accuracy and specification.