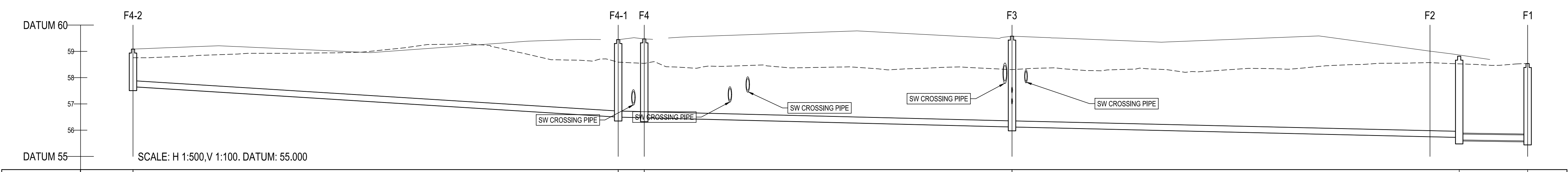


© COPYRIGHT OF THIS DRAWING IS RESERVED BY DBFL CONSULTING ENGINEERS. NO PART SHALL BE REPRODUCED OR TRANSMITTED WITHOUT THEIR WRITTEN PERMISSION.

NO CHANGES OF WHATSOEVER NATURE ARE TO BE MADE TO ANY DETAILS SET OUT OR CONTAINED IN ANY DBFL SPECIFICATIONS OR DRAWINGS UNLESS THE EXPRESS CONSENT HAS BEEN OBTAINED IN ADVANCE, IN WRITING, FROM DBFL

NOTES:

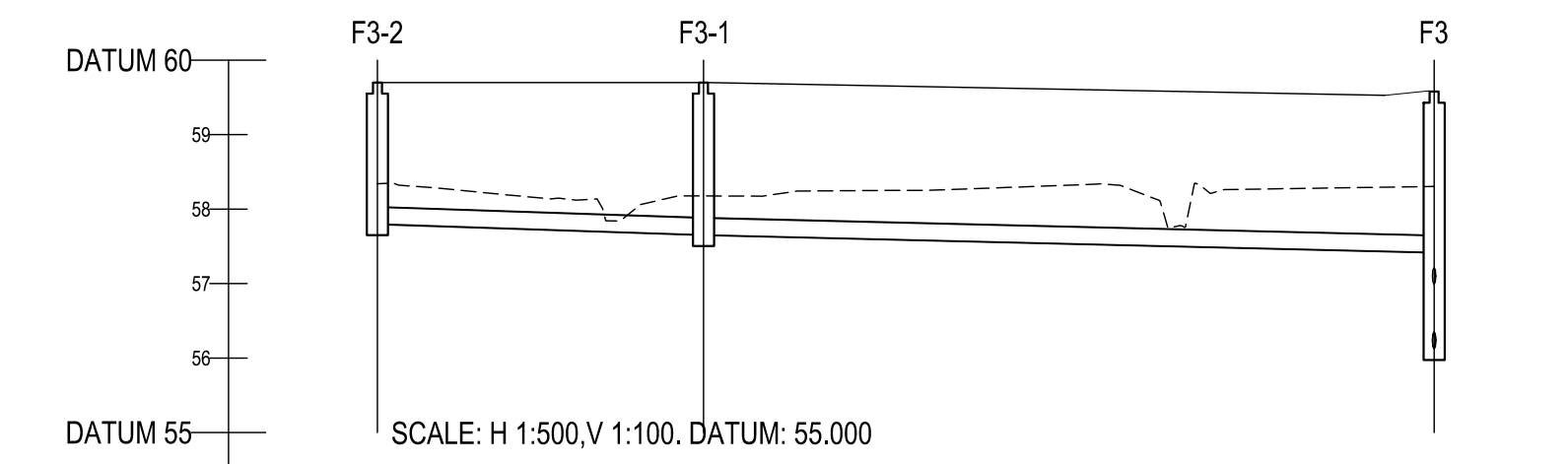
1. ALL DRAWINGS TO BE CHECKED BY CONTRACTOR ON SITE AND ENGINEER INFORMED OF DISCREPANCIES BEFORE WORK COMMENCES
2. ALL LEVELS ARE IN METRES AND ARE RELATED TO ORDNANCE DATUM
3. CONTRACTOR SHALL SATISFY HIMSELF AS TO THE ACCURACY OF PAVEMENT LEVELS ON SITE PRIOR TO COMMENCEMENT OF WORKS ON SITE
4. ALL WORKS TO BE CONSTRUCTED IN ACCORDANCE WITH THE NRA SPECIFICATION FOR ROAD WORKS UNLESS NOTED OTHERWISE
5. THIS DRAWING IS FOR PLANNING PURPOSES ONLY
6. MANHOLE COVER LEVELS ARE TO CONFORM WITH FINISHED ROAD AND PATH LEVELS
7. WHERE COVER TO PIPE IS LESS THAN 1200mm (ROAD/PATH/VERGE) OR 900mm (OPEN SPACE) SURROUND PIPE IN MINIMUM 150mm CONCRETE



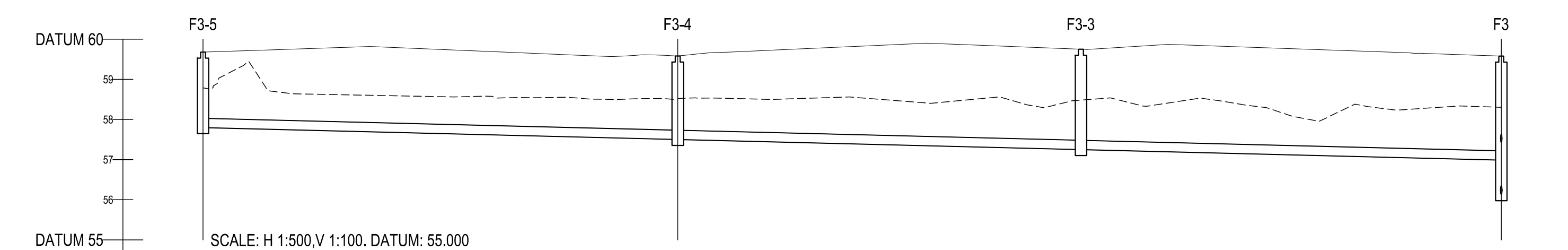
	F4-2	F4-1	F4	F3	F2	F1
COVER LEVEL	59.066	59.449	59.474	59.579	59.814	59.838
INVERT LEVEL	57.655	58.500 58.500 58.475	58.475	58.125 58.125	57.727 58.627	57.590
DEPTH (m)	1.411	2.940	2.999	3.454	3.187	2.948
DISTANCE (m)		92.40	4.96	70.04	85.02	13.20
PIPE SLOPE		1:80	1:200	1:200	1:214	1:359
PIPE SIZE		225mm	225mm	225mm	225mm	225mm

KEY

----- EXISTING GROUND PROFILE  
 \_\_\_\_\_ PROPOSED GROUND PROFILE



	F3-2	F3-1	F3
COVER LEVEL	59.700	59.700	59.579
INVERT LEVEL	57.800	57.654	57.419
DEPTH (m)	1.900	2.046	3.454
DISTANCE (m)		21.88	49.03
PIPE SLOPE		1:150	1:208
PIPE SIZE		225mm	225mm



	F3-5	F3-4	F3-3	F3
COVER LEVEL	59.678	59.581	59.751	59.579
INVERT LEVEL	57.800	57.594	57.252	56.900
DEPTH (m)	1.878	2.077	2.499	3.454
DISTANCE (m)		59.22	50.32	52.44
PIPE SLOPE		1:200	1:200	1:200
PIPE SIZE		225mm	225mm	225mm

rev	date	description	by	chkd.
0	13-12-22	ISSUED FOR PLANNING	RMC	DCB

purpose: P3 - PLANNING PERMISSION | acceptance: S - ISSUED



DUBLIN OFFICE: Ormond House, Upper Ormond Quay, Dublin 7, D07 W704  
 PHONE: +353 1 454 4000  
 CORK OFFICE: 14 South Mall, Cork, T12 CT91  
 PHONE: +353 21 2624538  
 WATERFORD OFFICE: 50a-52 The Atrium, Maritime Gate, Canada Street, Waterford, X91 W028  
 PHONE: +353 51 309 560

project ref: CLONBURRIS T2  
 drawing title: LONGITUDINAL SECTIONS THROUGH FOUL WATER SEWERS - SHEET 1  
 client: CAIRN HOMES

designed by	author	scale	sheet size
DCB	RMC	AS SHOWN	A1
drawing no.	revision		
CLB-1B-94-SW-DTM-DR-DBFL-CE-3001	0		