




KEY - EXISTING AND INDICATIVE BOUNDARY TREATMENT IMAGES




Existing Stone Wall Along Roadside




Estate Railings




Existing Block Wall on Southern Boundary




Tree Pit Estate Railings




Existing Hedgerow on Eastern Boundary




Concrete Post and Timber Panel Fencing



Concrete Block Wall with Brick Cladding




Timber Post and Rail Fencing with Mesh




Paladin Fencing to omitted area


Habitat Enhancement Measures



Bird Nest Boxes

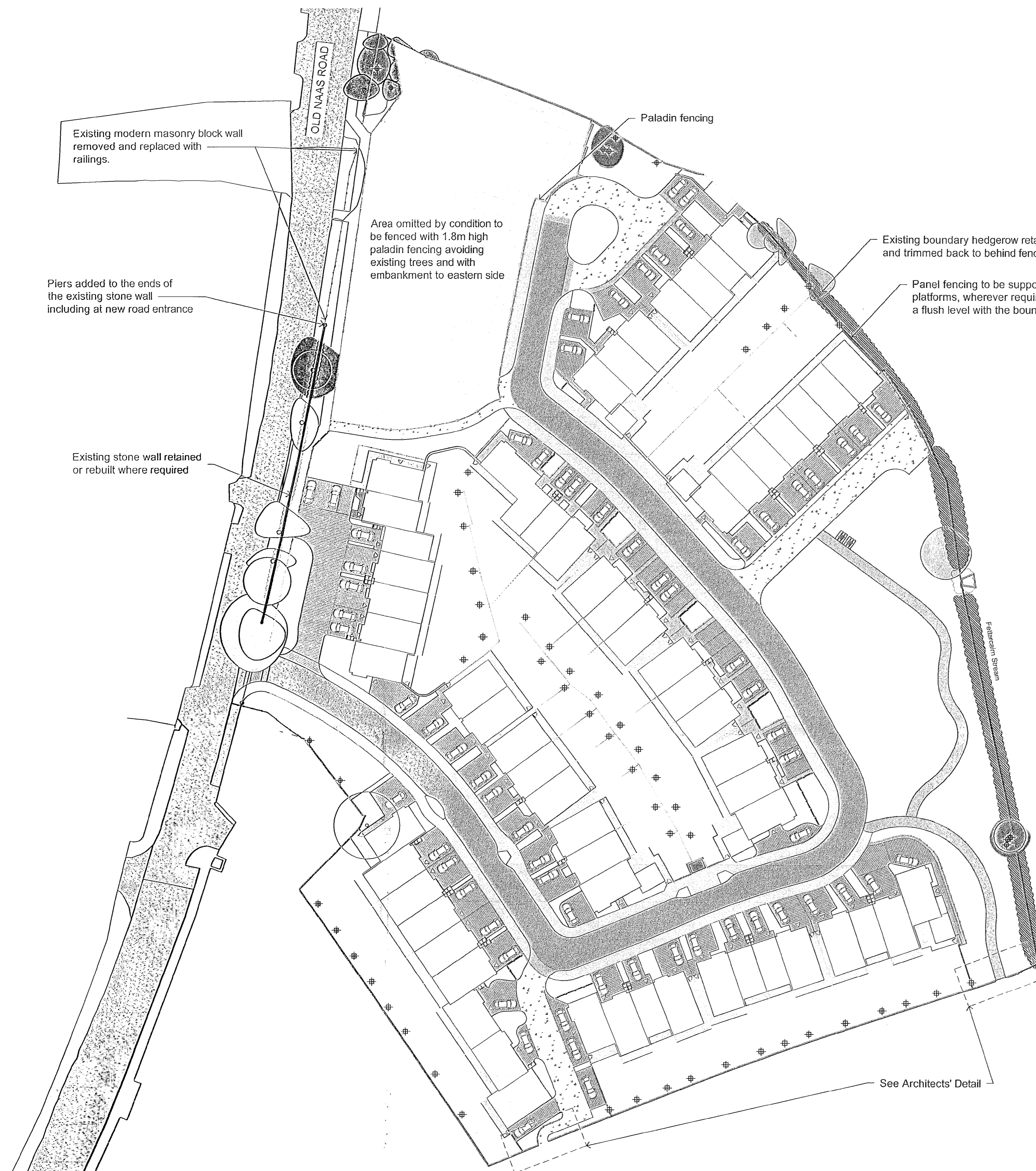


Bat Boxes



Hedgehog Gravel Board Access

Note:
Final location and number of all proposed habitat enhancement measures to be determined on site by the ecological clerk of works in accordance with the CEMP



BOUNDARY TYPES LEGEND

WALLS

- BW1 Concrete Block Wall faced with brick cladding to match building finish Height - 2000mm
- BW2 Concrete Block Wall to rear of gardens Height - 2000mm
- BW3 Existing roadside stone wall retained Height - wall: up to ~1500mm
- BW4 Existing block wall to rear of houses along boundary

FENCES & RAILINGS

- BF1 Back garden side boundaries - Concrete post and timber panel infill Height - 1800mm
- BF2 Timber Post and Rail with mesh screen to rear Height - 1200mm
- BF3 (a) BF1 timber panel fence on raised supports Height - 1800mm
(b) Fence reduced along front garden length Height - 1200mm
- BF4 Estate railings to communal area, open space and houses boundaries next to open space Height - 1200mm
- BF5 Estate railings to street trees planting areas Height - 1200mm
- BF6 Paladin Fencing to omitted area Height - 1800mm
- BF7 Retained existing palisade fencing next to adjoining housing estate along the site's southeastern boundary

- BF8 Retained neighbouring property's existing chain link fencing along the site's southwestern boundary
- BF9 Retained neighbouring property's existing timber panel fence up against the site's northern boundary

HABITAT HOUSING ENHANCEMENTS

- Bat Boxes (min. 5no.)
- Bird Nest boxes (min. 5no.)
- Hedgehog Access Openings - indicative locations, provided as small gaps (130x130mm) through the boundary walls and fencing and below gates to allow free movement

GENERAL NOTES:

- a. To be read in conjunction with all other drawings.
- b. See architect's site layout plan for extent of site boundary line
- c. Do not scale off drawing. Refer to dimensions given.
- d. This drawing is for planning purposes only.
- e. All products are as indicated or equivalent.

- H 25/11/22 Compliance
- G 09/09/22 Wall and Habitat Housing
- F 15/08/22 Wall and Habitat Housing
- E 11/08/22 Approval Update
- D 11/04/22 Boundary line removed
- C 04/04/22 Revised Layout
- B 09/11/21 Revised Annotations
- A 18/10/21 Revised Boundary Types

REV	DATE	AMENDMENT

CUNNANE STRATTON REYNOLDS
LAND PLANNING & DESIGN

DUBLIN OFFICE
3 MOLESWORTH PLACE DUBLIN 2
TEL 01 661 0419 FAX 01 661 0431
EMAIL info@csrlandplan.ie



PROJECT: PROPOSED RESIDENTIAL DEVELOPMENT AT GORDON PARK	DATE: OCTOBER 2021
DRAWING: BOUNDARIES TREATMENT	SCALE: 1:500 @ A1
DRAWN: CHECKED:	RF DOL
DRAWING NO: 21578-2-104	