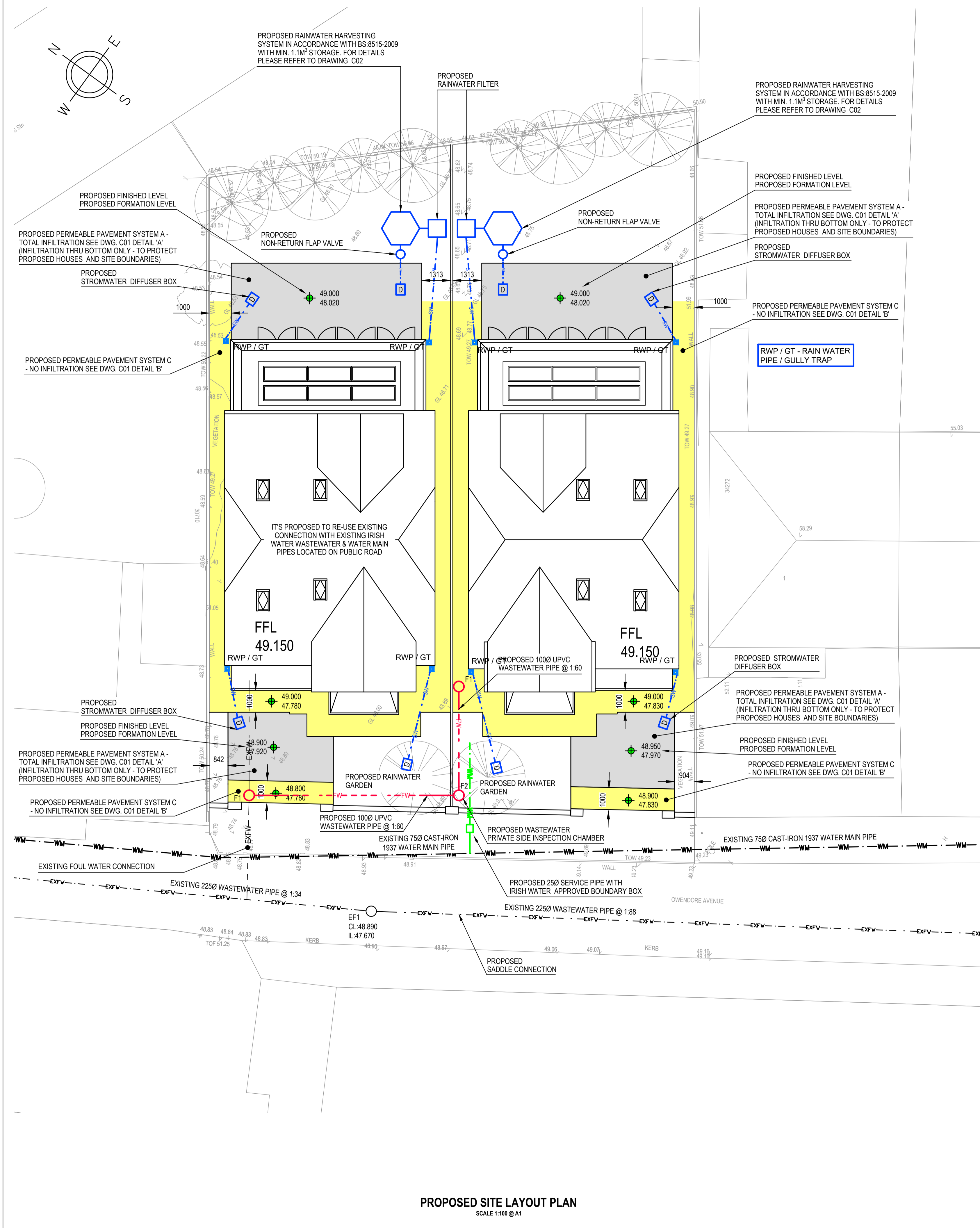
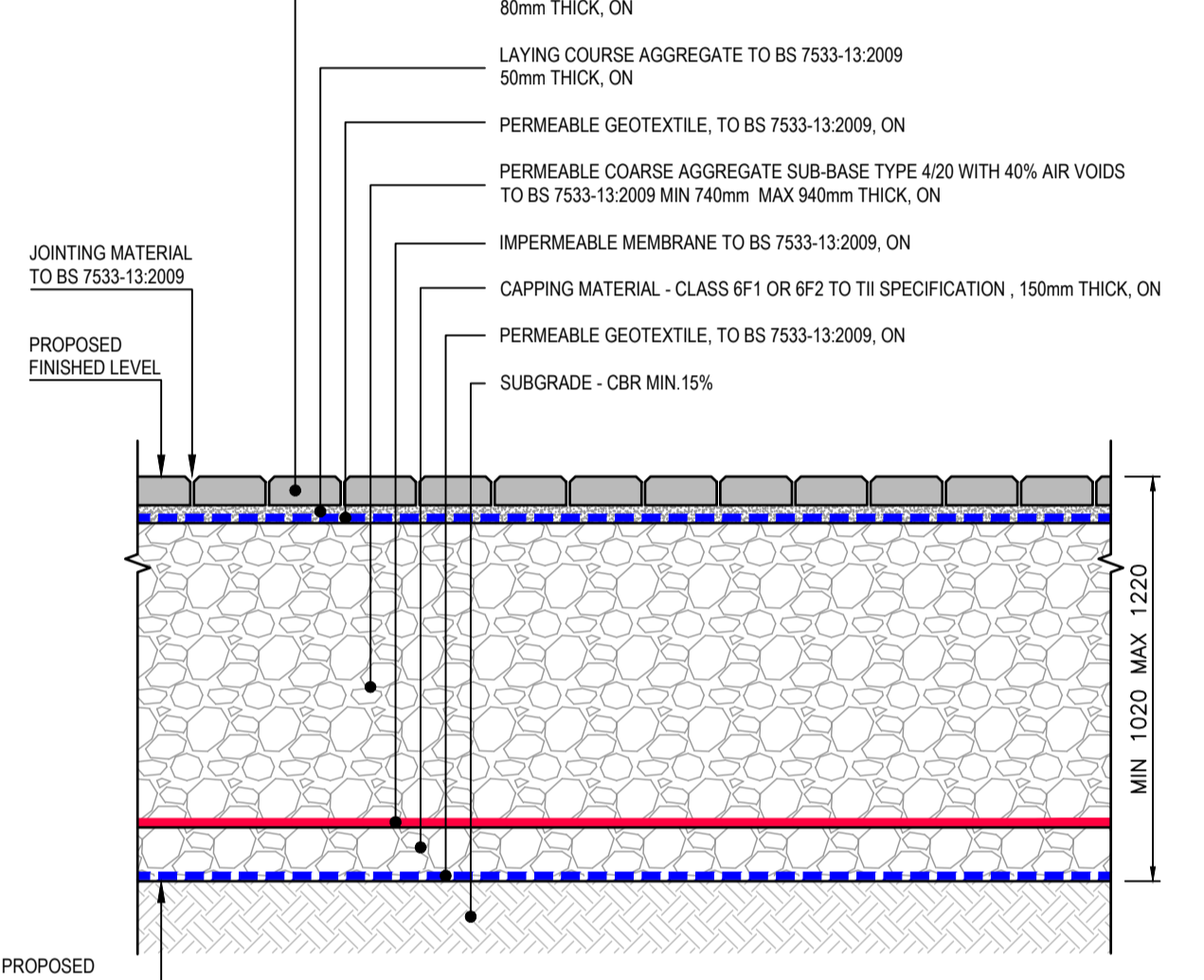
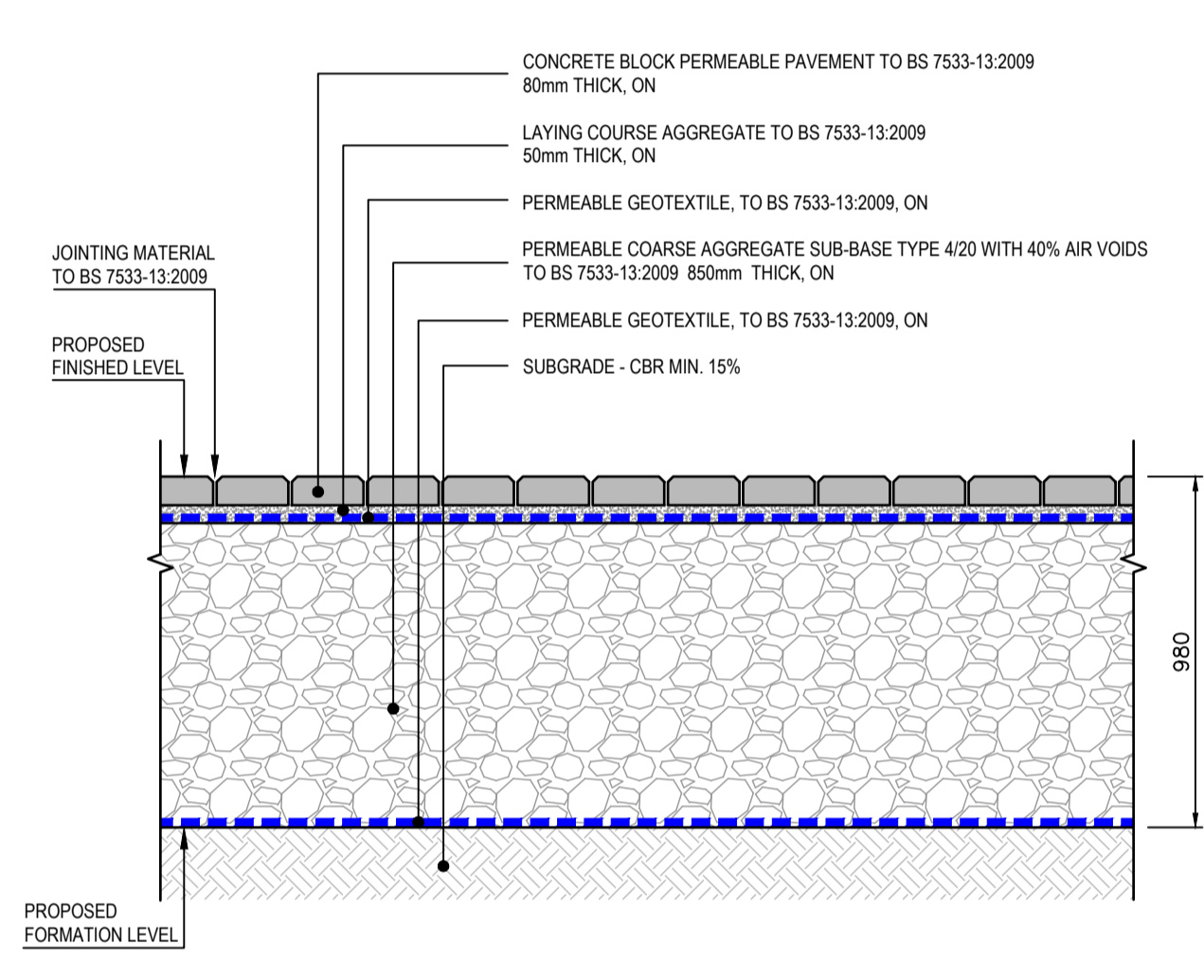


THIS DRAWING TO BE READ IN CONJUNCTION WITH ALL RELEVANT DRAWINGS AND SPECIFICATIONS. DO NOT SCALE FROM THIS DRAWING. FIGURE DIMENSION ONLY TO BE USED. ALL DIMENSIONS ARE IN MILLIMETERS EXCEPT WHERE SHOWN. ANY DISCREPANCIES ON THIS DRAWING OR ON SITE ARE TO BE REPORTED TO RS CONSULTING ENGINEERS. THIS DRAWING IS THE PROPERTY OF RS CONSULTING ENGINEERS. IT IS A CONFIDENTIAL DOCUMENT AND MUST NOT BE COPIED, OR ITS CONTENT DIVULGED WITHOUT PRIOR WRITTEN CONSENT.



**LEGEND:**

- 48.900 PROPOSED FINISHED LEVEL
- 47.920 PROPOSED FORMATION LEVEL
- PROPOSED PERMEABLE PAVEMENT SYSTEM A - TOTAL INFILTRATION SEE DWG. C01 DETAIL 'A'
- PROPOSED PERMEABLE PAVEMENT SYSTEM C - NO INFILTRATION SEE DWG. C01 DETAIL 'B'
- PROPOSED STORMWATER DIFFUSER BOX
- EXISTING WASTEWATER PIPE
- F1 PROPOSED WASTEWATER MANHOLE
- PROPOSED WASTEWATER PIPE
- PROPOSED 250 SERVICE PIPE WITH IRISH WATER APPROVED BOUNDARY BOX
- EXISTING WASTEWATER PIPE
- EF1 EXISTING WASTEWATER MANHOLE
- EXISTING 750 CAST-IRON 1937 WATER MAIN PIPE



**SOUTH DUBLIN COUNTY COUNCIL**  
**ADDITIONAL INFORMATION REQUEST**  
**DECISION ORDER NUMBER: 1085**  
**REGISTER REFERENCE: SD22A/0288**

CLO	10.01.2023	ISSUED FOR COMPLIANCE
REV.	DATE	DESCRIPTION
CLIENT: M. HUGHES, A. KILKENNY & M. MCCARVILLE		
PROJECT: ST. FRANCIS, OWENDORE AVENUE, RATHFARNHAM, DUBLIN 14		
DRAWING TITLE: PROPOSED SITE LAYOUT PLAN AND DETAILS		
SCALE: AS NOTED @ A1		
DATE: SEPTEMBER 2022		
DRAWING NUMBER: 22-253-C01		
DWG. STATUS: COMPLIANCE		
DRAWN BY: R. SOMERS		
REVISION: CL0		



CONSULTING ENGINEERS

26A MAYWOOD LAWN  
RAHENY  
DUBLIN 5  
tel: +353 87 901 73 25  
email: info@rsconsulting.ie