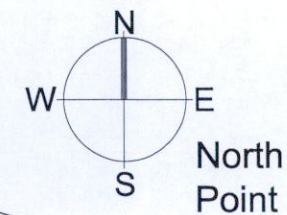


SHELTON GROVE

SHELTON DRIVE



Proposed Landscaping/SuD Strategy
1.200

Based on a combination of OS MAP sheet 3328-11, 3328-12
(Order No.: 50286986_1) and survey

NOTES

DO NOT SCALE - USE FIGURED DIMENSIONS ONLY.







ALL DIMENSIONS TO BE CHECKED ON SITE PRIOR TO CONSTRUCTION AND ANY DISCREPANCIES TO BE HIGHLIGHTED BY CONTRACTOR.

THIS DRAWING IS TO BE READ IN CONJUNCTION WITH ALL RELEVANT SPECIFICATIONS AND DRAWINGS.

ALL LEVELS ARE TO FINISHED LEVELS UNLESS OTHERWISE INDICATED.

SUBJECT TO DETAILED DESIGN REVISIONS AND PLANNING CONDITIONS NOT KNOWN AT SCHEME DESIGN STAGE.

TENDER DRAWINGS ARE NOT FOR CONSTRUCTION. ALL SETTING OUT AND DIMENSIONS TO BE AGREED ON SITE BASED ON CONSTRUCTION DRAWINGS.

- LEGEND
-  indicates site boundary
 -  cobblelock permeable paving
 -  raised planted beds
 -  gravel
 -  water butts
 -  grass surface

FL01	Issued For Further Information	25.11.22
PP.01	Issued For Planning Permission	02.09.22
revision:	description:	date:

drawing status: **Planning Permission**

External Details



BRIGHT DESIGN
ARCHITECTS

01 269 6860 • info@bda.ie • www.bda.ie
4 seafield park, boaterstown, blackrock, co. dublin

project: 5 SHELTON GROVE, KIMMAGE, DUBLIN 12, D12K685

title: **PROPOSED LANDSCAPING/SUDS STRATEGY**

date: 25-08-22 scale: 1:200 @ A3 drawn by: JF
drawing number: revision

22010- 201 Fl. 01

© Copyright - Bright Design Architects 2022
This drawing or design may not be reproduced without permission.