
















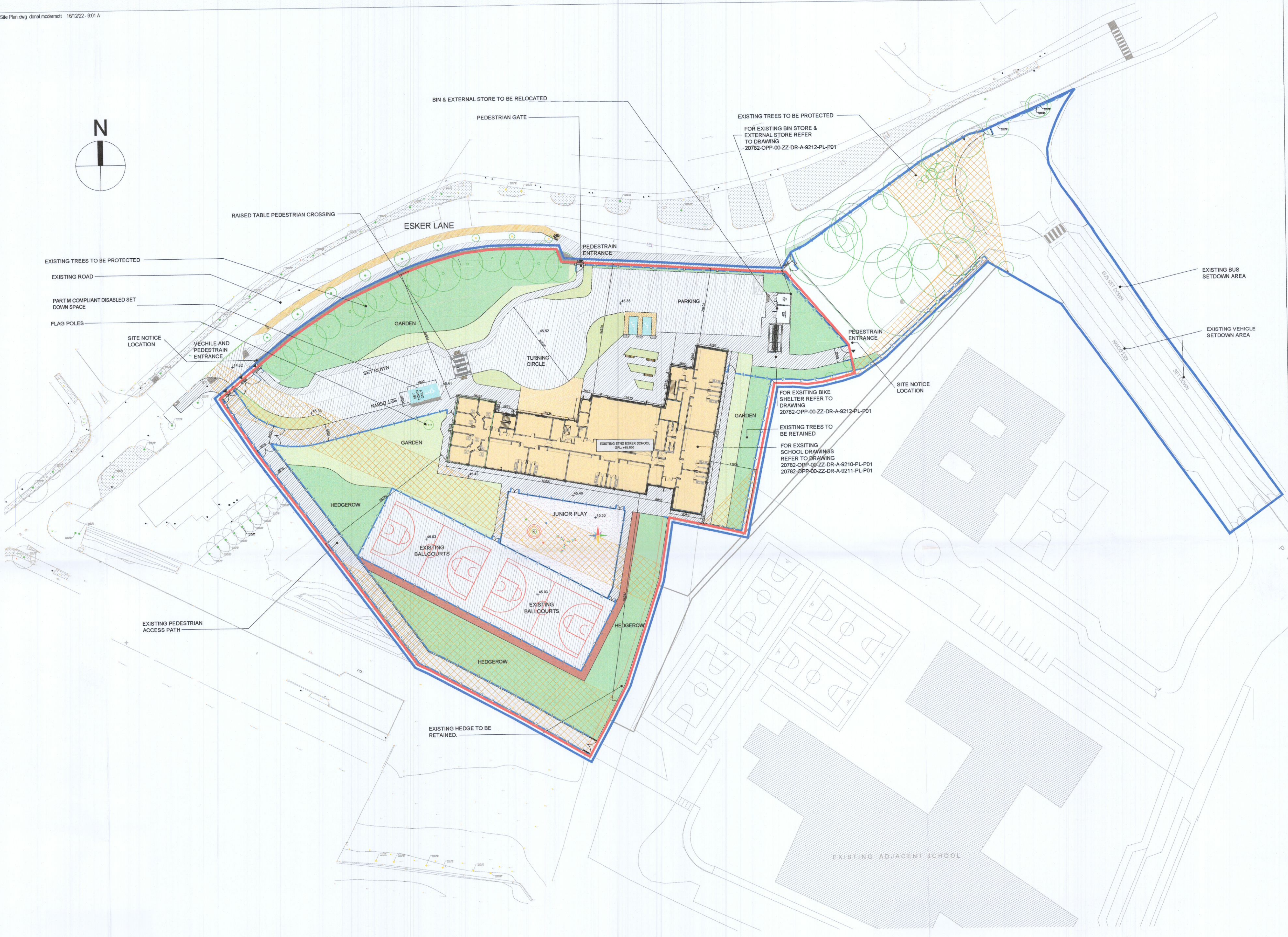


FOR ALL PLANTING PLEASE REFER TO MURRAY ASSOCIATES LANDSCAPE ARCHITECTS DRAWINGS.

- Legend.**
-  BLISTERED TACTILE PAVING, RED-CONTROLLED CROSSING, YELLOW UNCONTROLLED CROSSING
 -  EXISTING WET POUR SAFETY SURFACE TO ARCHITECT'S SPECIFICATION
 -  FEATURE PAVING TO FRONT ENTRANCE OF SCHOOL BUILDINGS
 -  EXISTING CONCRETE PATHS TO ARCHITECT'S SPECIFICATION
 -  EXISTING TARMAC SURFACE TO ARCHITECT'S SPECIFICATION
 -  EXISTING COLOURED TARMAC SURFACE TO ARCHITECT'S SPECIFICATION
 -  WAYLEAVE TO ALLOW FOR DRAINAGE CONNECTION
 -  EXISTING PHASE 1 SCHOOL WITH PLANNING PERMISSION GRANTED. PLANNING REFERENCE NO: SD11A/0181 An BORD PLEANALA REFERENCE NO: PL 06S.239826
 -  EXISTING SOFT LANDSCAPING EXISTING GRASS
 -  EXISTING HEDGEROW
 -  EXISTING TREES
 -  RED LINE INDICATES EXTENT OF SITE BOUNDARY
 -  EXISTING 1.8m HIGH GREEN 656 BALLSTOP FENCING WITH GATES AS SHOWN
 -  EXISTING 2.4m HIGH GREEN 656 BALLSTOP FENCING WITH GATES AS SHOWN
 -  2.4M HIGH BOUNDARY TREATMENT WITH 1.0M HIGH DWARF WALL AND 1.4M HIGH RAILING AND GATES AS SHOWN
 -  EXISTING 1.2m HIGH HOOP TOP FENCING AND GATES AS SHOWN
 -  2.4m HIGH RAILINGS AND GATES AS SHOWN



1 EXISTING SITE PLAN
SCALE: 1:500@A1

Planning Application

oppermann
associates
ARCHITECTS & INTERIOR DESIGNERS
Unit D1, The Millhouse, The Steelworks, Foley Street, Dublin 1.
Tel: (01) 8898800 Fax: (01) 8898899 email: architecture@oppermann.ie

CLIENT: Department of Education and Science	DRAWN BY: DMCD
PROJECT: 20-782 - Esker ETNS, Lucan - School Extension	CHECKED BY: OA
DRAWING: Existing Site Plan	SCALE: 1:500@A1
DRAWING NO: 20782-OPP-00-00-DR-A-9202-PL-P01	PLOT DATE: 15.12.2022

Copyright © 2020 Oppermann Associates All Rights Reserved. Figure dimensions only to be taken from this drawing. All dimensions to be checked on site. Architects to be informed immediately of any discrepancies before work proceeds.

REVISION	DATE	REVISED BY/DESCRIPTION