


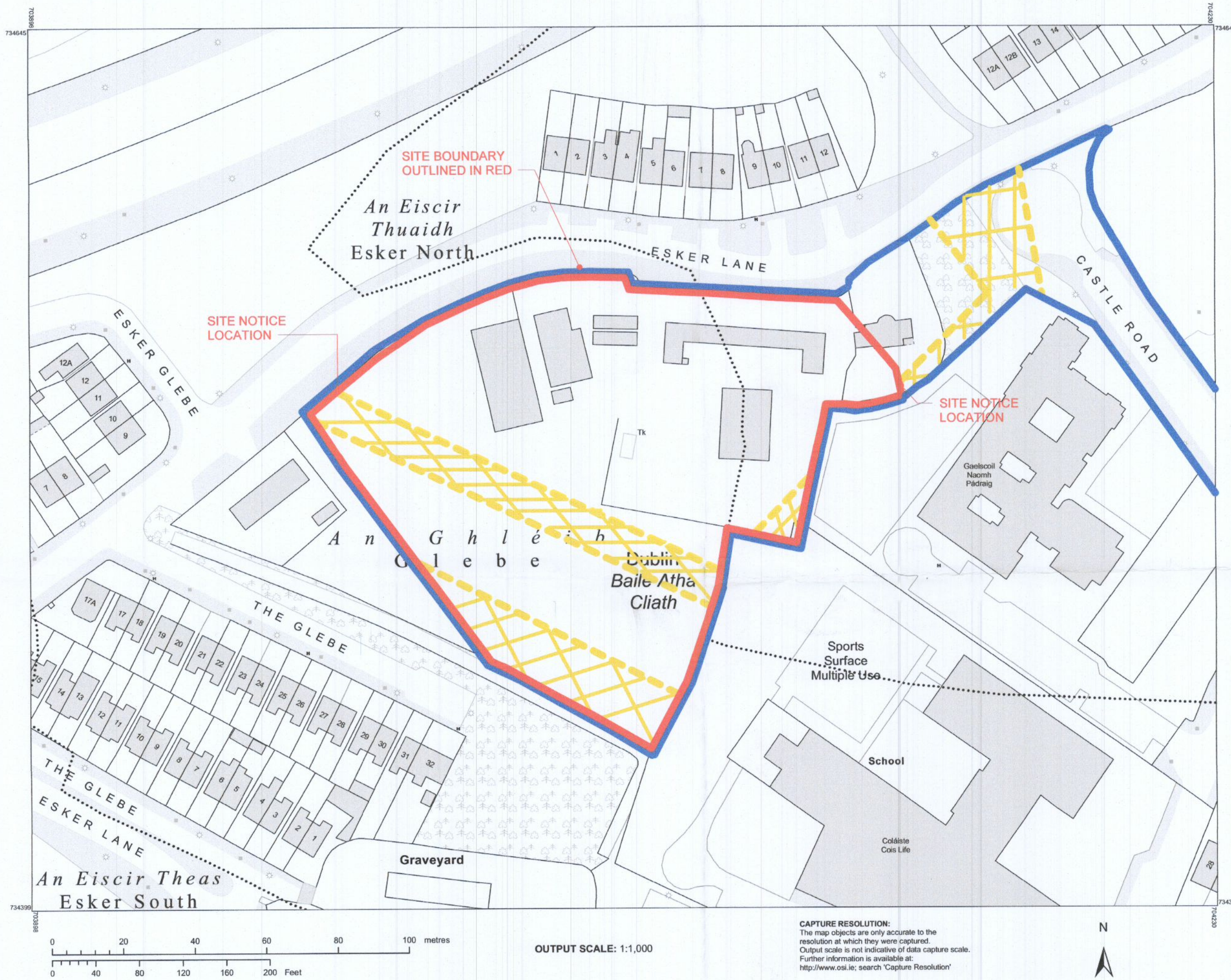


OPPERMANN ASSOCIATES
UNIT D1,
THE STEELWORKS
FOLEY STREET
DUBLIN 1

ORDNANCE
SURVEY LICENCE
NUMBER
AR0070122

Planning Pack Map

-  Extent of proposed planning application, site boundary outlined in red
-  Extent of land ownership
-  Extent of wayleave through the site



CENTRE COORDINATES:
ITM 704064,734522

PUBLISHED:
05/12/2022

ORDER NO.:
50306129_1

MAP SERIES:
1:1,000
1:1,000
1:1,000
1:1,000

MAP SHEETS:
3260-05
3260-10
3261-01
3261-06

COMPILED AND PUBLISHED BY:
Ordnance Survey Ireland,
Phoenix Park,
Dublin 8,
Ireland.

Unauthorised reproduction
infringes Ordnance Survey Ireland
and Government of Ireland
copyright.

All rights reserved.
No part of this publication may
be copied, reproduced
or transmitted in any form
or by any means without the prior
written permission of
the copyright owners.

The representation on this map
of a road, track or footpath
is not evidence of the existence
of a right of way.

Ordnance Survey maps
never show legal property
boundaries, nor do they
show ownership of
physical features.

©Suirbhéireacht Ordnáis Éireann, 2022
©Ordnance Survey Ireland, 2022

www.osi.ie/copyright

LEGEND:

<http://www.osi.ie>;
search 'Large Scale Legend'

CAPTURE RESOLUTION:
The map objects are only accurate to the
resolution at which they were captured.
Output scale is not indicative of data capture scale.
Further information is available at
<http://www.osi.ie>; search 'Capture Resolution'

OUTPUT SCALE: 1:1,000



Planning Application

oppermann
associates

ARCHITECTS & INTERIOR DESIGNERS

Unit D1, The Millhouse, The Steelworks, Foley Street, Dublin 1.

Tel: (01) 8899800 Fax: (01) 8899899 email: architecture@oppermann.ie

CLIENT:	Department of Education & Science	DRAWN BY:	DMCD
PROJECT:	20-782 - Esker ETNS, Lucan - School Extension	CHECKED BY:	OA
DRAWING:	Site Location Map	SCALE:	1:1000 @ A2
DRAWING NO:	20782-OPP-00-00-DR-A-9201-PL-P01	PLOT DATE:	15/12/22
Copyright © 2020 Oppermann Associates All Rights Reserved. Figured dimensions only to be taken from this drawing. All dimensions to be checked on site. Architects to be informed immediately of any discrepancies before work proceeds.			

REVISION	DATE	REVISED BY	DESCRIPTION
P01	15/12/22	OA	Planning Application