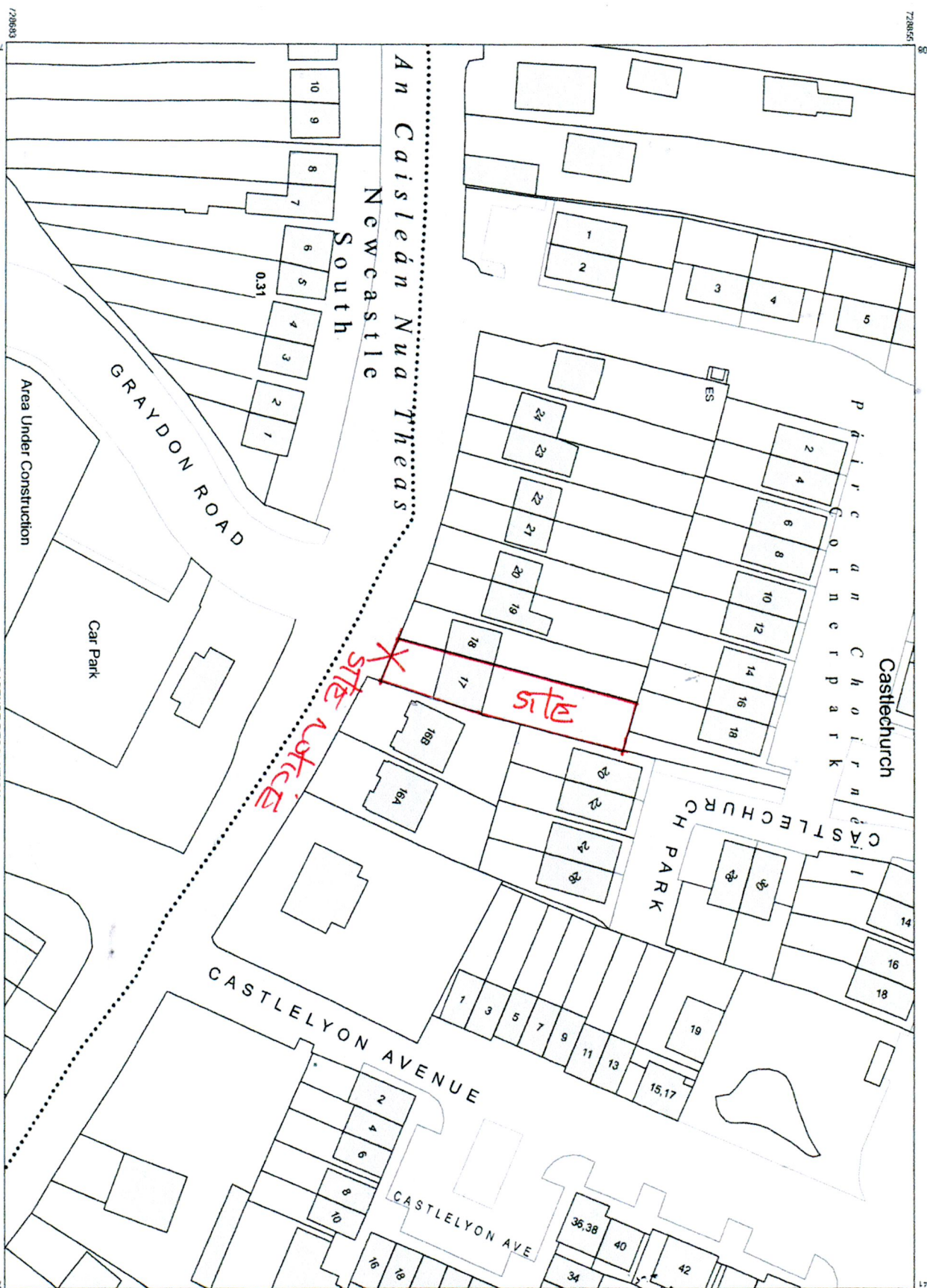


Planning Pack Map



OUTPUT SCALE: 1:1,000

CAPTURE RESOLUTION:

The map objects are only accurate to the resolution at which they were captured. Output scale is not indicative of data capture scale. Further information is available at: http://www.osi.ie/search/Capture_Resolution



National Mapping Agency

CENTRE COORDINATES:
ITM 700225,728769

PUBLISHED: 02/12/2022
ORDER NO.: 50305900_1

MAP SERIES: 1:2,500
MAP SHEETS: 3388-A

*WLS Architects
20 May 2022
Kildall's
Newcastle*

COMPILED AND PUBLISHED BY:
Ordnance Survey Ireland,
Phoenix Park,
Dublin 8,
Ireland.

Unauthorised reproduction infringes Ordnance Survey, Ireland and Government of Ireland copyright.

All rights reserved. No part of this publication may be copied, reproduced or transmitted in any form or by any means without the prior written permission of the copyright owners.

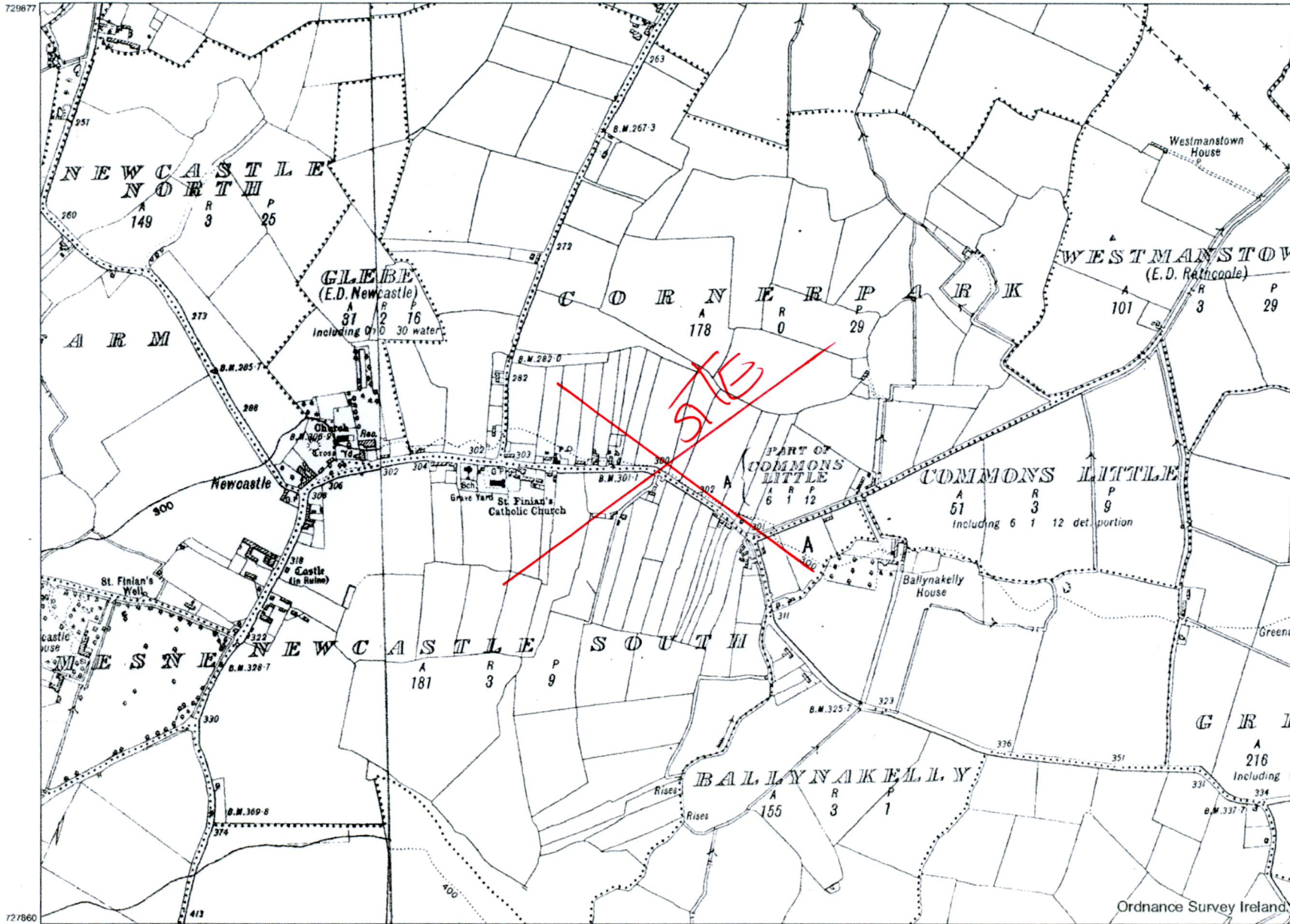
The representation on this map of a road, track or footpath is not evidence of the existence of a right of way.

Ordnance Survey maps never show legal property boundaries, nor do they show ownership of physical features.

© Surbhíreacht Ordanáis Éireann, 2022
© Ordnance Survey Ireland, 2022
www.osi.ie/copyright

LEGEND:
http://www.osi.ie/search/Large_Scale_Legend

Site Location Map



CENTRE COORDINATES:
ITM 700225,728769

PUBLISHED: 02/12/2022

ORDER NO.: 50305900_1

MAP SERIES: 6 Inch Raster
6 Inch Raster
6 Inch Raster

MAP SHEETS: DN020+020A
DN021
KE015

*Has Architects
20m in
kildaly
man combo*

COMPILED AND PUBLISHED BY:
Ordnance Survey Ireland,
Phoenix Park,
Dublin 8,
Ireland.

Unauthorised reproduction
infringes Ordnance Survey Ireland
and Government of Ireland
copyright.

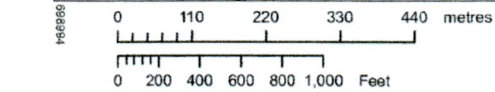
All rights reserved.
No part of this publication may
be copied, reproduced
or transmitted in any form
or by any means without the prior
written permission of
the copyright owners.

The representation on this map
of a road, track or footpath
is not evidence of the existence
of a right of way.

Ordnance Survey maps
never show legal property
boundaries, nor do they
show ownership of
physical features.

© Suirbhéireacht Ordanáis Éireann,
2022
© Ordnance Survey Ireland, 2022
www.osi.ie/copyright

LEGEND:
<http://www.osi.ie>;
search 'Large Scale Legend'



OUTPUT SCALE: 1:10,560

CAPTURE RESOLUTION:
The map objects are only accurate to the
resolution at which they were captured.
Output scale is not indicative of data capture scale.
Further information is available at:
<http://www.osi.ie>; search 'Capture Resolution'

