

LEGEND
Street furniture & Services

5.42 Over Head Wires (LIAS) - Pylon ESB	5.42 Bus Stop	5.42 Bench Seat	5.42 Duct
5.42 Flowerbed	5.42 Bus Stop	5.42 Bench Seat	5.42 Duct
5.42 Pole	5.42 Bollard	5.42 Kiosk	5.42 Gas Cover
5.42 Lamp	5.42 Beacon	5.42 Daily	5.42 CP Box
5.42 Rafter	5.42 Coalhole Cover	5.42 US Mail	5.42 Car Park Wheel
5.42 Trial Pit	5.42 Bore Hole	5.42 Waste Bin	
5.42 Bus/Tram Shelter	5.42 Electricity Pole	5.42 Hydrant	
5.42 Postbox	5.42 Telegraph pole	5.42 Fire Hydrant	
5.42 Valve - General	5.42 CCTV Camera Pole	5.42 ESB Box	
5.42 Water Valve	5.42 Lamp Post	5.42 ESB Inspection Cover	
5.42 Gas Valve	5.42 Foot Marker	5.42 LUG Technical Cabinet	
5.42 Sluice Valve	5.42 Surface Water MH	5.42 Ticket Vending Machine	
5.42 Air Valve	5.42 Manholes	5.42 Water Meter Cover	
5.42 Stop Cock	5.42 Air Conditioning Vents	5.42 Telecom Inspection Cover	
5.42 C/P Post	5.42 Services Inspection Cover	5.42 Monument / Totals	
5.42 Marker Post	5.42 Traffic Inspection Cover	5.42 Tank Storage	
5.42 Traffic Light	5.42 Cable TV Inspection Cover	5.42 Basement: M.H. Cover & Pipe	
5.42 Training Meter	5.42 ESM Inspection Cover	5.42 Dashed Aerial Mark	
5.42 Power Aerial Mark	5.42 NTL Inspection Cover	5.42 Stay for pole	
5.42 Smart Card Validator	5.42 Binom Inspection Cover	5.42 Pipe Protection	
5.42 Unknown Valve	5.42 Hoisting Eye	5.42 Washout	

Natural Features

5.42 Surface Change	5.42 Water Level	5.42 Golf
5.42 Land Drain	5.42 Crown Level	5.42 Fair Way
5.42 Bottom of Slope	5.42 Invert level	5.42 Green
5.42 Top of Slope	5.42 Bed Level	5.42 Tee Box
5.42 Ditch	5.42 Spotlight	5.42 Other
5.42 Water Edge / Lake / Pond	5.42 Survey Station	5.42 Photo point
5.42 Hedge / Trees Dip Line / Vegetation	5.42 Tree Deciduous	5.42 Top of Tree

Built Features
Roads & Road Markings

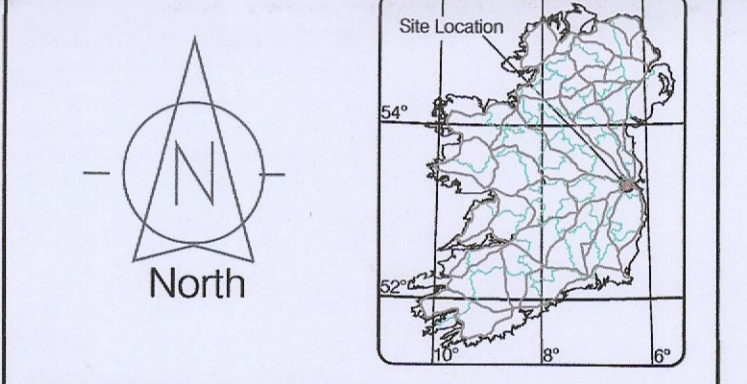
5.42 Building	5.42 Fence	5.42 Floor Level
5.42 Edge of Road	5.42 Gate	5.42 Apex Height
5.42 Kerb Bottom	5.42 Road Centreline	5.42 Eaves Height
5.42 Kerb Top	5.42 Top of Wall	5.42 Parapet Height
5.42 Bridge Abutment	5.42 Hearing	5.42 Sault Elevation
5.42 Bridge Deck	5.42 Property Line	5.42 Step Level
5.42 Bridge Piercap	5.42 Road Scar	5.42 Concrete Pad
5.42 Building Facade	5.42 Top of Fence	5.42 Track
5.42 Footpath / Platform Train & Tram	5.42 Wall / Retaining Wall	
5.42 Damp Proof Course / Weir	5.42 Fallow / Tram Fall / Grating / Ramp	
5.42 Bridge Pier / Wall & Gate Pile / LIAS Trackbed	5.42 Building Canopy / Roof / Overhang	
5.42 Cycleway / Private Landing Area		

Murphy Surveys Ltd. Disclaimer

The user or recipient of this survey data understands and acknowledges this data may be inaccurate or contain errors or omissions and the user or recipient assumes full responsibility for any risks or damages resulting from, arising from, or in connection with any use of or reliance upon data displayed herein. Although significant care has been exercised to produce surveys that satisfy survey accuracy standards, these surveys are only as accurate as the source data from which they were compiled. Although all reasonable steps have been taken to locate all features visible at the time of the survey, there is no guarantee that all will be shown on the drawing, as some above ground features may have obstructed the survey. Wherever possible, areas unable to be surveyed will be labelled as 'UTS'.

The Company shall not be liable for any inaccuracy of the data provided beyond the specified scale or accuracy, or for any matters resulting from their use for purposes other than that stated in the Contract. No liability shall attach to the Surveyor in respect of any consequential loss or damages suffered by the Client.



The Client must promptly notify the Company of any errors in mapping of which it becomes aware. If misleading, inaccurate or otherwise inappropriate information is brought to the Company's attention or the Company itself identifies any such imprecision or error in a survey, it shall use its reasonable endeavours to fix or remove it and if necessary in certain instances, the Company being on notice of any such misleading, inaccurate or otherwise inappropriate information, it will re-conduct the survey and reproduce the data to within the specified scale or accuracy.



Map Sheet Layout:

Drawn by: HM	Date: 04.06.2020	Drawn by: Main Head
Checked by: PK	Date: 16.03.2022	Checked by: CAD Operator
		Irish National Grid (ITM) 1000

No	Date	Description	Revisions
0	06.2020	Final Drawing	
1	16.03.2022	Details added, Elevations added	
2	11.11.2022	Signage Foundation Update	
3	28.11.2022	Totem Renovation & Layout Update	



Kildare Cork Dublin Belfast Glasgow Manchester London

Head Office
Global House
Kilcullen Business Campus
Kilcullen Co. Kildare
Ireland

Phone: (+353) 045 484040
Fax: (+353) 045 484004
Email: info@murphysurveys.ie

Client:	BOC Gases Ireland
Project:	BOC Gases Ireland at Unit 10 JFK Drive
Date:	16.03.2022
Scale:	1:50@A1
Description:	Proposed Elevations
Drawing Number:	MGS39042_EL_Rev3_2

© Copyright 2022 MURPHY GEOSPATIAL LTD