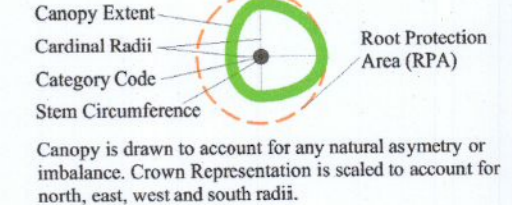


Ashgrove House
 26 Foxrock Court
 Foxrock
 Dublin 18

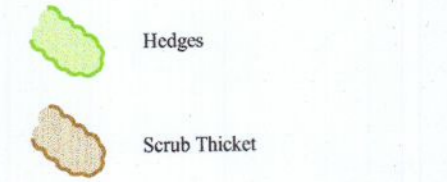
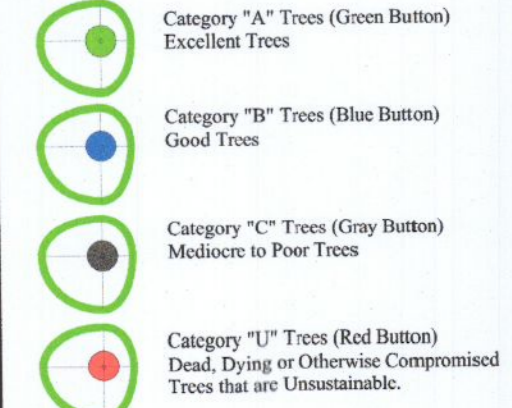
Tel. 086-3819011
 e-mail - thetreefile@gmail.com

Graphic Representation of Tree Form, balance and Protection Zone

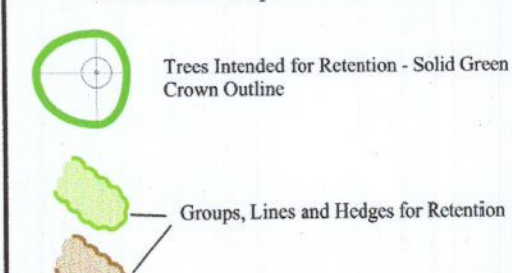


Canopy is drawn to account for any natural asymmetry or imbalance. Crown Representation is scaled to account for north, east, west and south radii.
 Root Protection Area (RPA)
 This area relates the "RPA" radius as defined in the Tree Survey Table and is measured from the tree centre. This area defines the preliminary Construction Exclusion Zone (CEZ) that must be protected by fencing from the potentially damaging affects of construction activity.

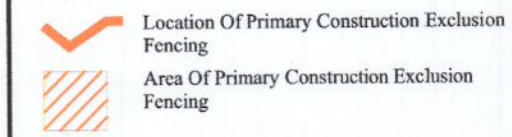
Tree Quality (Categorisation)



Trees and Groups for Retention



Estimated Location and Extent of Possible Tree Protection



Extent of Review Area



Client: Cairn Homes
 Scale: 1:500@A1 Date: November 2022
 Project: Arboricultural Review, Clonburris T3
 Description: Tree Protection Plan
 Drawing Title:
 Clonburris T3 Tree Protection Plan

