







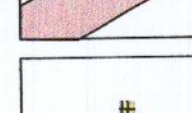







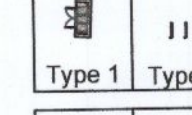
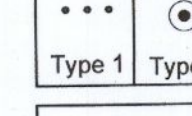



**LEGEND**

**SURFACES**

-  Road Surface  
Type 1 - Black tarmacadam  
Type 2 - Black tarmacadam with natural chippings
-  Grasscrete for Bin Collection point
-  Cycle path in coloured tarmacadam
-  Shared pedestrian & cycle route in tarmacadam
-  Block Paving for Bike Stands and Benches
-  Pedestrian footpaths in situ concrete
-  Block paving Footpath to Communal Open Space and Apartment Block Entrance
-  Flags paving Backgarden Terrace
-  Road surface - Raised table
-  Tactile paving  
(see engineer drawings for specifications)
-  Parking Bays Permeable Paving, PCC permeable block paving
-  Private entrances footpath paving PCC block paving

**STRUCTURES, EQUIPMENT, FURNITURE & FEATURES**

-  Informal Natural Play  
Logs, sensory planting, boulders, play steps
-  Timber seats and benches
-  1. Bins  
2. Bike stands
-  1. Bollards  
2. Lighting columns
-  Substation

REV	DATE	AMENDMENT

**CUNNANE STRATTON REYNOLDS**  
**LAND PLANNING & DESIGN**

DUBLIN OFFICE  
3 MOLESWORTH PLACE DUBLIN 2  
TEL 01 661 0419 FAX 01 661 0431  
EMAIL info@csriandplan.ie



PROJECT: CLONBARRIS CAIRN T3	DATE: NOVEMBER 2022
DRAWING: MSP	SCALE: 1:500@A1
	DRAWN: CHECKED: KF SH
	DRAWING NO: 22234-1-105-MSP