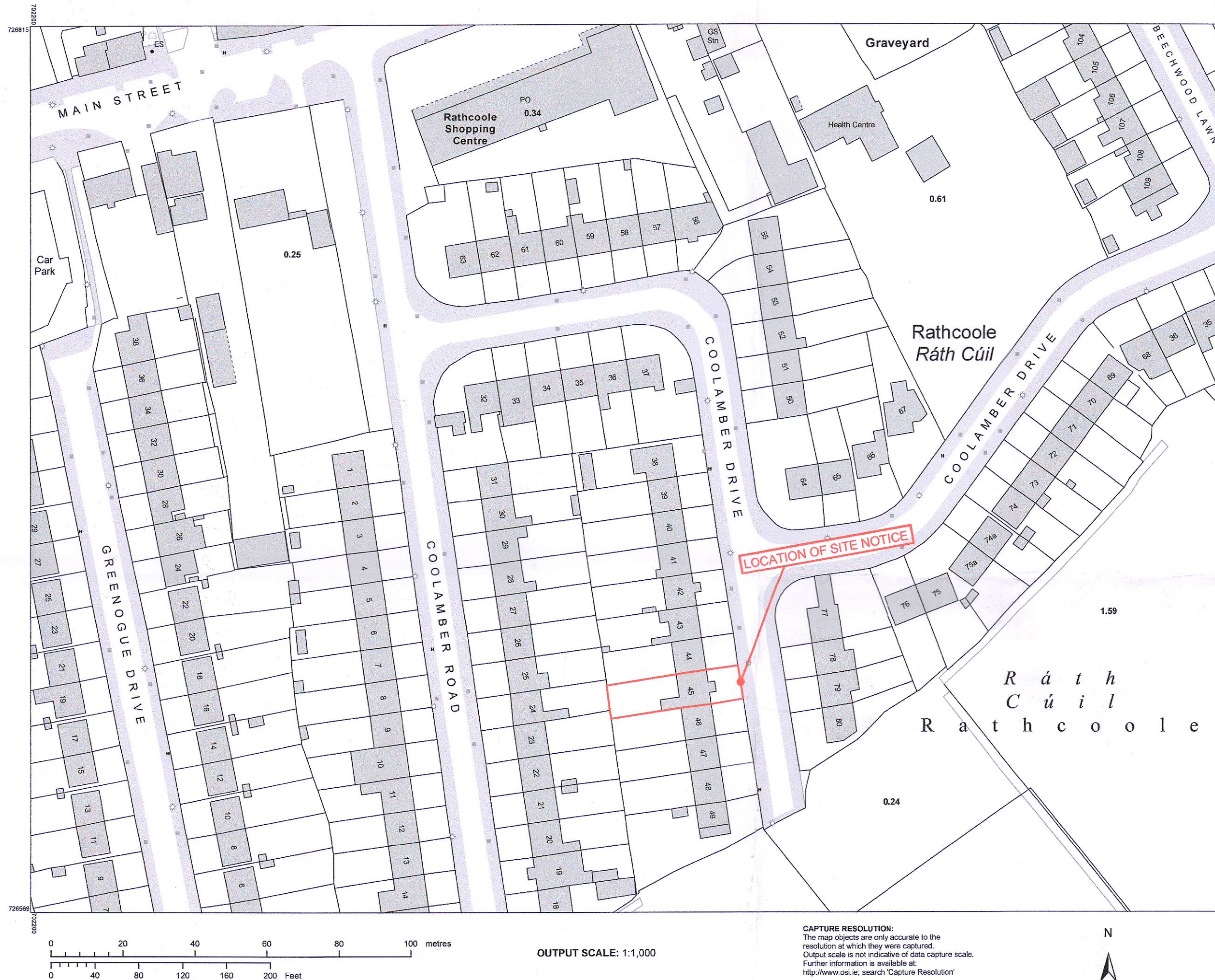


# Planning Pack Map



**CENTRE COORDINATES:**  
ITM 702366,726692

**PUBLISHED:** 23/05/2022  
**ORDER NO.:** 50270066\_1

**MAP SERIES:** 1:1,000  
**MAP SHEETS:** 3388-18, 3388-19

**COMPILED AND PUBLISHED BY:**  
Ordnance Survey Ireland,  
Phoenix Park,  
Dublin 8,  
Ireland.

Unauthorised reproduction  
infringes Ordnance Survey Ireland  
and Government of Ireland  
copyright.

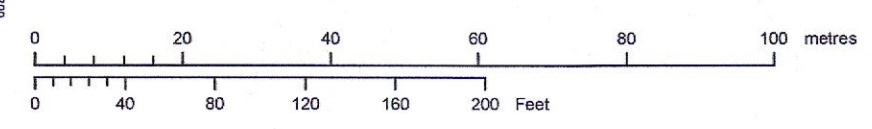
All rights reserved.  
No part of this publication may  
be copied, reproduced  
or transmitted in any form  
or by any means without the prior  
written permission of  
the copyright owners.

The representation on this map  
of a road, track or footpath  
is not evidence of the existence  
of a right of way.

Ordnance Survey maps  
never show legal property  
boundaries, nor do they  
show ownership of  
physical features.

©Suirbhéireacht Ordanáis Éireann, 2022  
©Ordnance Survey Ireland, 2022  
[www.osi.ie/copyright](http://www.osi.ie/copyright)

**LEGEND:**  
<http://www.osi.ie>;  
search 'Large Scale Legend'



OUTPUT SCALE: 1:1,000

**CAPTURE RESOLUTION:**  
The map objects are only accurate to the  
resolution at which they were captured.  
Output scale is not indicative of data capture scale.  
Further information is available at  
<http://www.osi.ie>, search 'Capture Resolution'



SITE LOCATION MAP (URBAN PLACE MAP) / LOCATION OF SITE NOTICE  
Scale 1:1000


**NOTES:**  
© This drawing is copyright. Figured dimensions only to be taken from this drawing. All dimensions to be checked on site. Module Design Ltd to be informed immediately of any discrepancies before work proceeds.

SITE BOUNDARY/  
 OWNERSHIP BOUNDARY

REV	DATE	DESCRIPTION	ISSUED BY	REV	DATE	DESCRIPTION	ISSUED BY

CLIENT NAME <b>JAMES WALSH</b>		
DRAWN: <b>POB</b>	CHECKED BY: <b>POB</b>	PAGE SIZE <b>A2</b>
DRAWING NO. <b>45C-MD-XX-XX-DR-A-P1002</b>		
Project   Originator   Level   Location   Type   Role   Number		

PROJECT NAME: <b>45 COOLAMBER DRIVE DUBLIN 24</b>			
DRAWING TITLE: <b>SITE LOCATION MAP (URBAN PLACE MAP)</b>			
PROJECT NO. <b>22049</b>	DATE: <b>NOVEMBER 2022</b>	SCALE <b>1:1000</b>	REV.



STATUS  
**PLANNING**