

# Planning Pack Map

SITE OUTLINED IN RED  
 ALL LAND IN OWNERSHIP OF APPLICANT OUTLINED IN BLUE  
 PROPOSED STORAGE UNIT OUTLINED IN GREEN  
 AREA: 12,059m<sup>2</sup> / 0.124 Ha



**CENTRE COORDINATES:**  
 ITM 703286,735183

**PUBLISHED:** 20/10/2022  
**ORDER NO.:** 50298214\_2

**MAP SERIES:** 1:1,000  
**MAP SHEETS:** 3194-25

**COMPILED AND PUBLISHED BY:**  
 Ordnance Survey Ireland,  
 Phoenix Park,  
 Dublin 8,  
 Ireland.

Unauthorised reproduction infringes Ordnance Survey Ireland and Government of Ireland copyright.

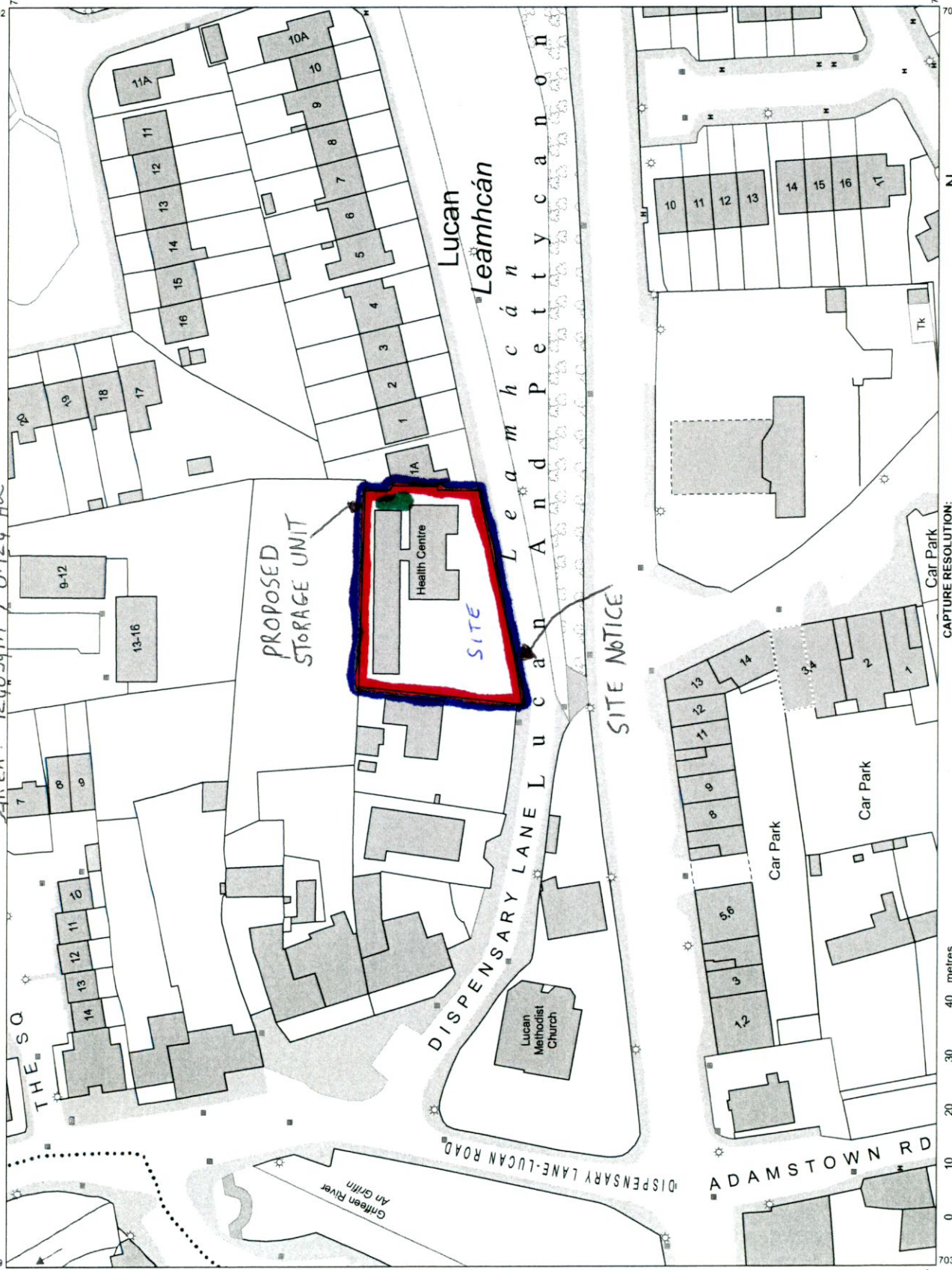
All rights reserved. No part of this publication may be copied, reproduced or transmitted in any form or by any means without the prior written permission of the copyright owners.

The representation on this map of a road, track or footpath is not evidence of the existence of a right of way.

Ordnance Survey maps never show legal property boundaries, nor do they show ownership of physical features.

© Suirbhéireacht Ordnáis Éireann, 2022  
 © Ordnance Survey Ireland, 2022  
 www.osi.ie/copyright

**LEGEND:**  
<http://www.osi.ie>  
 search 'Large Scale Legend'



**CAPTURE RESOLUTION:**  
 The map objects are only accurate to the resolution at which they were captured. Output scale is not indicative of data capture scale. Further information is available at: <http://www.osi.ie>, search 'Capture Resolution'

**OUTPUT SCALE:** 1:1,000

703402

703199

735097

735097



**CENTRE COORDINATES:**  
ITM 703286,735183

**PUBLISHED:**  
20/10/2022

**ORDER NO.:**  
50298214\_2

**MAP SERIES:**  
6 Inch Raster DN017  
6 Inch Raster KE011  
6 Inch Raster MH053+053A

**COMPILED AND PUBLISHED BY:**  
Ordnance Survey Ireland,  
Phoenix Park,  
Dublin 8,  
Ireland.

Unauthorised reproduction  
infringes Ordnance Survey Ireland  
and Government of Ireland  
copyright.

All rights reserved.  
No part of this publication may  
be copied, reproduced  
or transmitted in any form  
or by any means without the prior  
written permission of  
the copyright owners.

The representation on this map  
of a road, track or footpath  
is not evidence of the existence  
of a right of way.

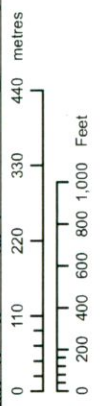
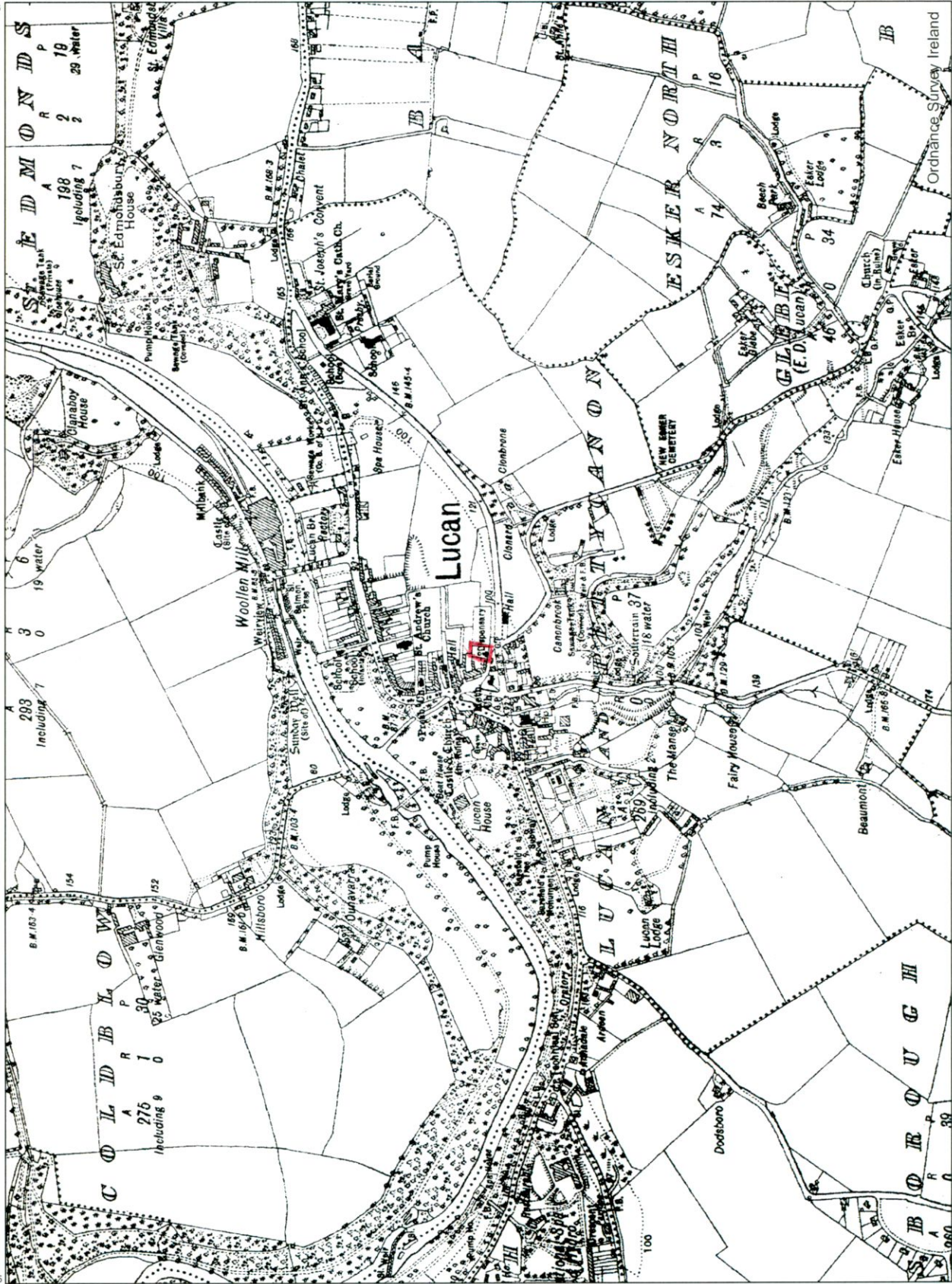
Ordnance Survey maps  
never show legal property  
boundaries, nor do they  
show ownership of  
physical features.

© Suirbhéireacht Ordnánais Éireann,  
2022  
© Ordnance Survey Ireland, 2022  
www.osi.ie/copyright

**LEGEND:**  
<http://www.osi.ie>;  
search 'Large Scale Legend'

# Site Location Map

SITE OUTLINED IN RED  
ALL LAND IN OWNERSHIP OF APPLICANT OUTLINED IN BLUE  
AREA: 1240sqm / 0.124Ha



OUTPUT SCALE: 1:10,560

**CAPTURE RESOLUTION:**  
The map objects are only accurate to the  
resolution at which they were captured.  
Output scale is not indicative of data capture scale.  
Further information is available at:  
<http://www.osi.ie>, search 'Capture Resolution'

736091 704516 702055 734274