




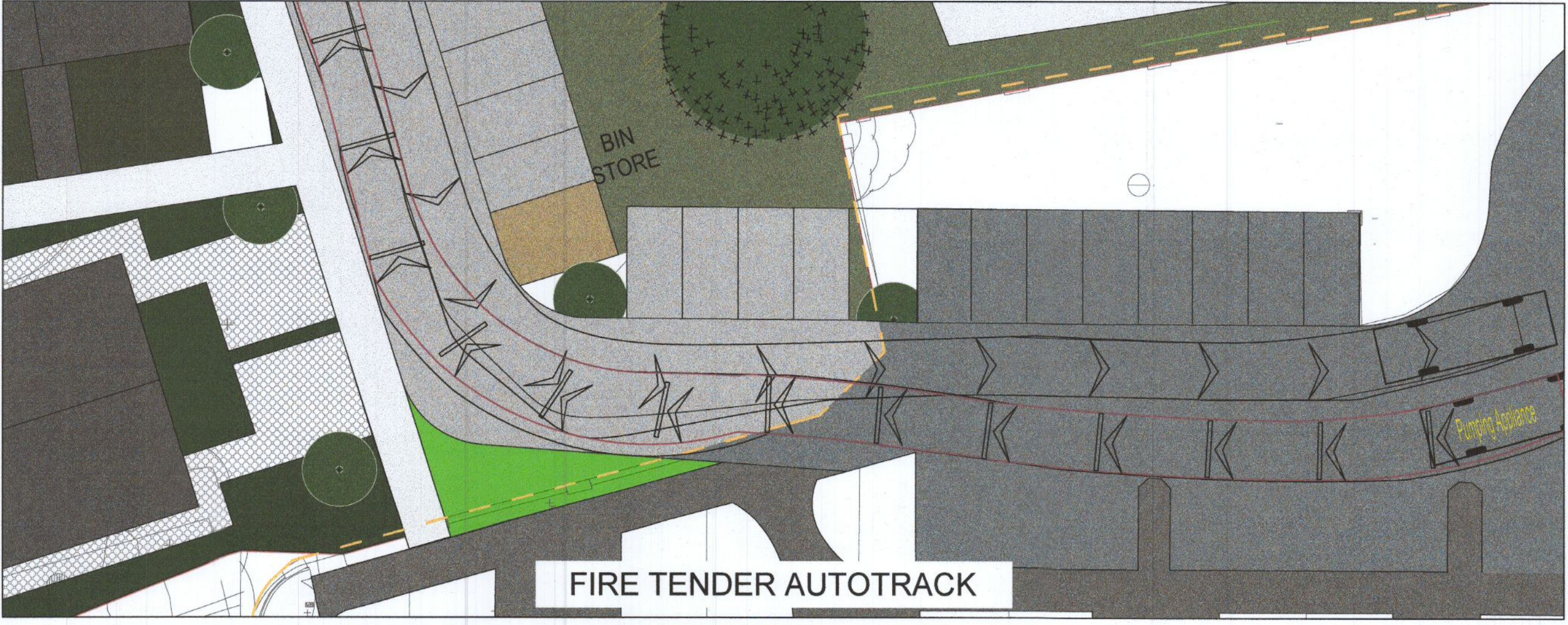
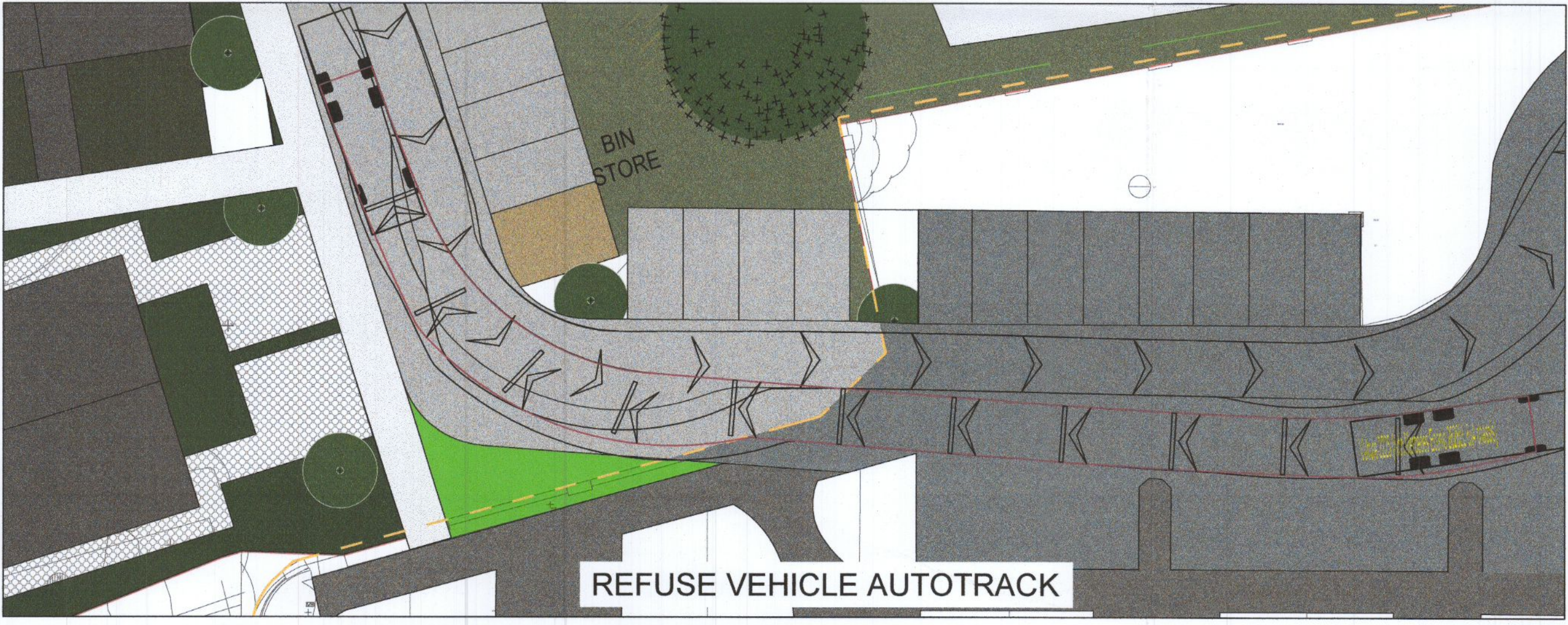
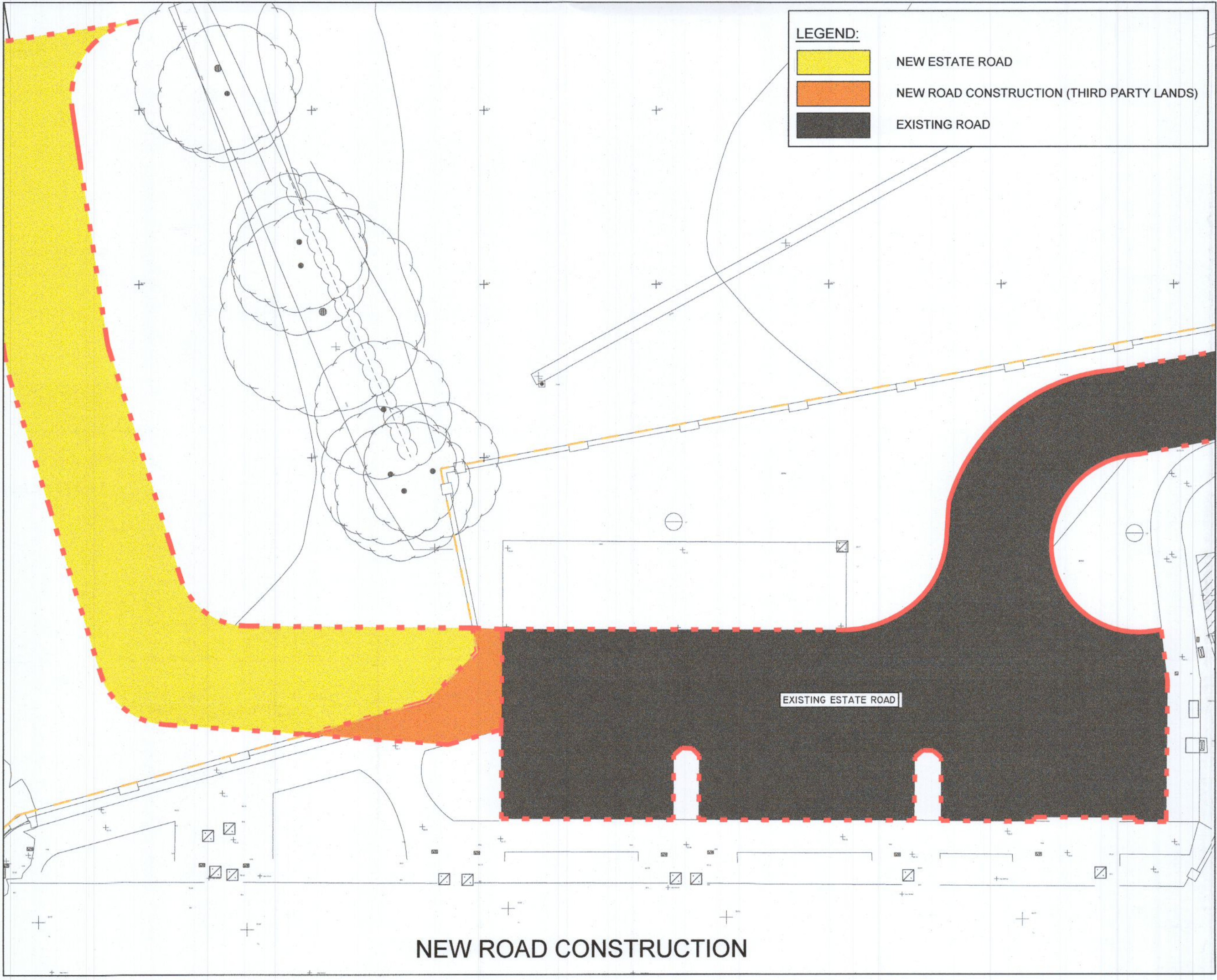
**GENERAL NOTES**

- DO NOT SCALE THIS DRAWING. WORK ONLY TO FIGURED DIMENSIONS.
- FOR ALL RELEVANT NOTES, REFER TO STRUCTURAL AND CIVIL ENGINEERING PERFORMANCE SPECIFICATION.
- ANY DISCREPANCIES ARE TO BE REPORTED TO PINNACLE CONSULTING ENGINEERS IMMEDIATELY.
- THIS DRAWING IS TO BE READ IN CONJUNCTION WITH ALL OTHER RELEVANT ENGINEERS, ARCHITECTS AND SUB-CONTRACTORS DRAWINGS AND DETAILS.

**LEGEND:**  
 --- LAND BOUNDARY

**DESIGN ISSUE**  
 AREA SHOWN FOR SOUTH LINK ROAD PERMITTED UNDER REG. REF. SDZ20A/002I, EXCLUDED FROM THIS PLANNING APPLICATION.  
 INFRASTRUCTURE FOR PROPOSED DEVELOPMENTS WILL CONNECT IN TO SOUTH LINK ROAD INFRASTRUCTURE ( REG. REF. SDZ20A/002I)

**DESIGN ISSUE**  
 WHERE APPROPRIATE, TACTILE PACING TO BE PROVIDED AT ALL UNCONTROLLED PEDESTRIAN CROSSINGS



REV	DESCRIPTION	BY	CHK	DATE
-	-	-	-	-
-	-	-	-	-

CLIENT  
**KELLAND HOMES LTD**

PROJECT  
**CLONBURRIS**

DRAWING TITLE  
**GENERAL LAYOUT  
 WHITTON AVENUE**

**PINNACLE**  
 CONSULTING ENGINEERS

GROSVENOR COURT,  
 67A PATRICK STREET,  
 DUN LAOGHAIRE,  
 COUNTY DUBLIN  
 IRELAND. TELEPHONE: +353 1231 1041  
 WELWYN GARDEN CITY | NORWICH | LONDON | THE HAGUE

DRAWING STATUS  
**PLANNING**

SCALE	DATE	DRAWN BY	CHECKED
1:200	NOV'22	RK	RK

DRG NO. P200306-PIN-XX-DR-D-0006-SI REVISION P01