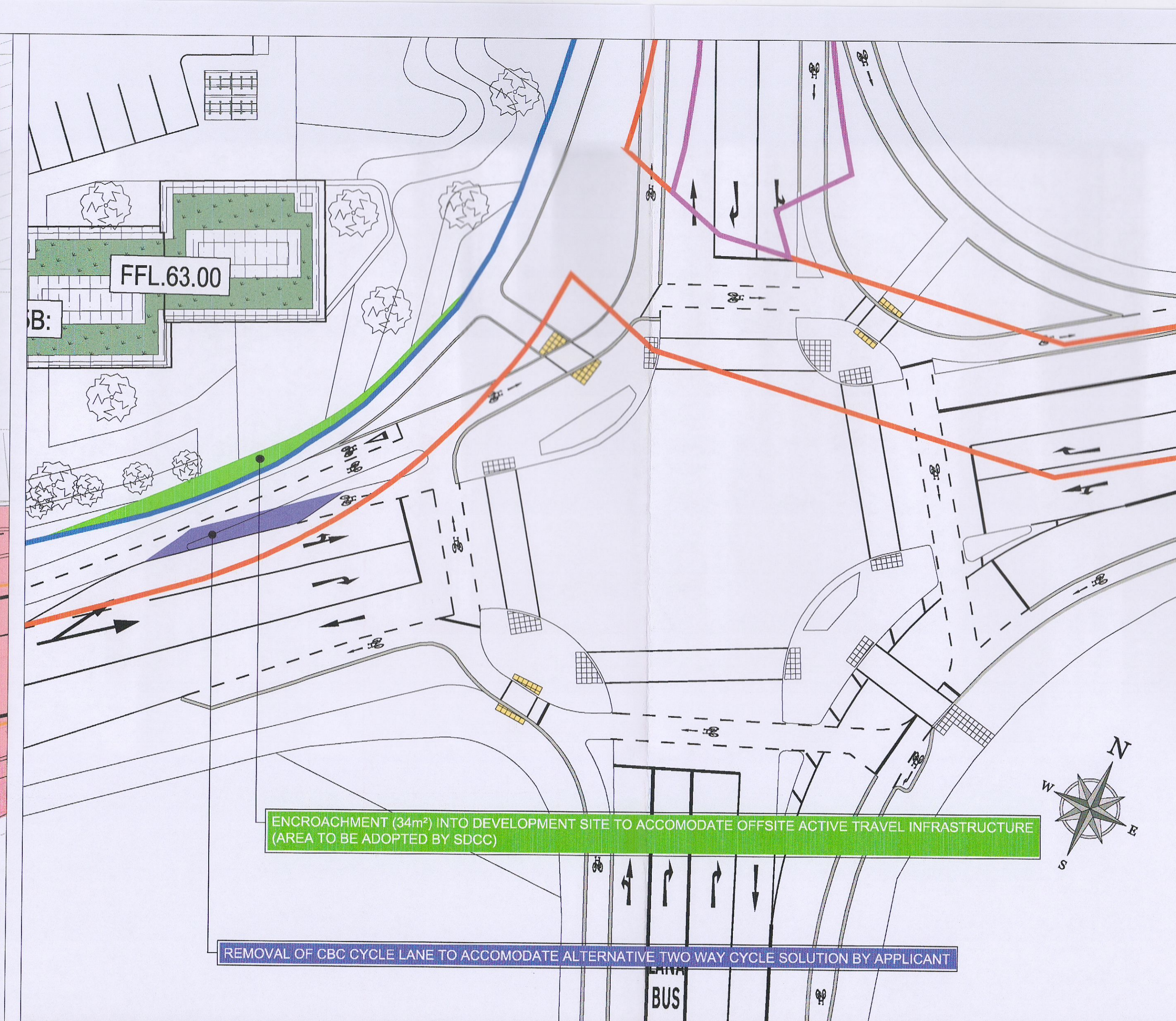
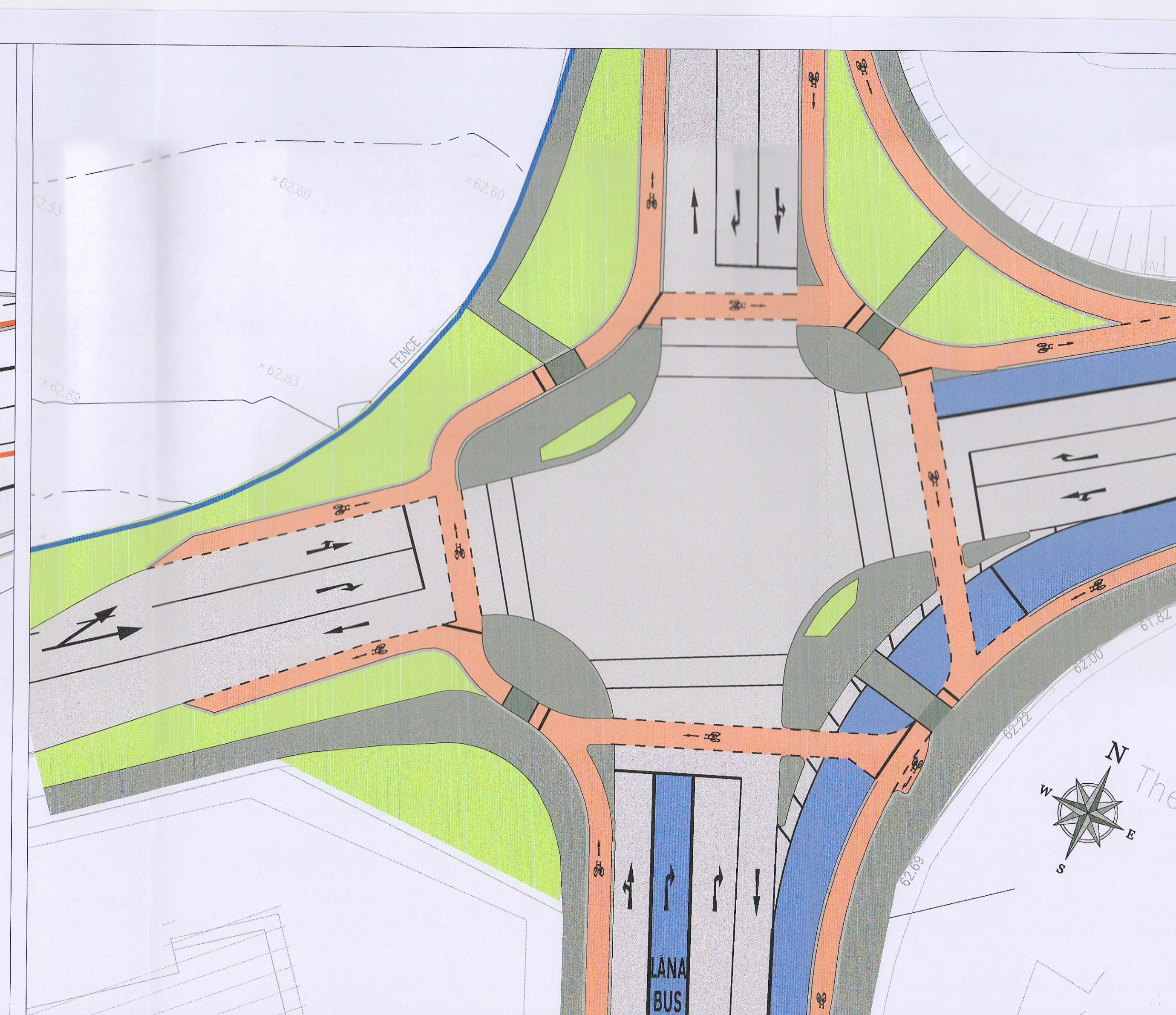


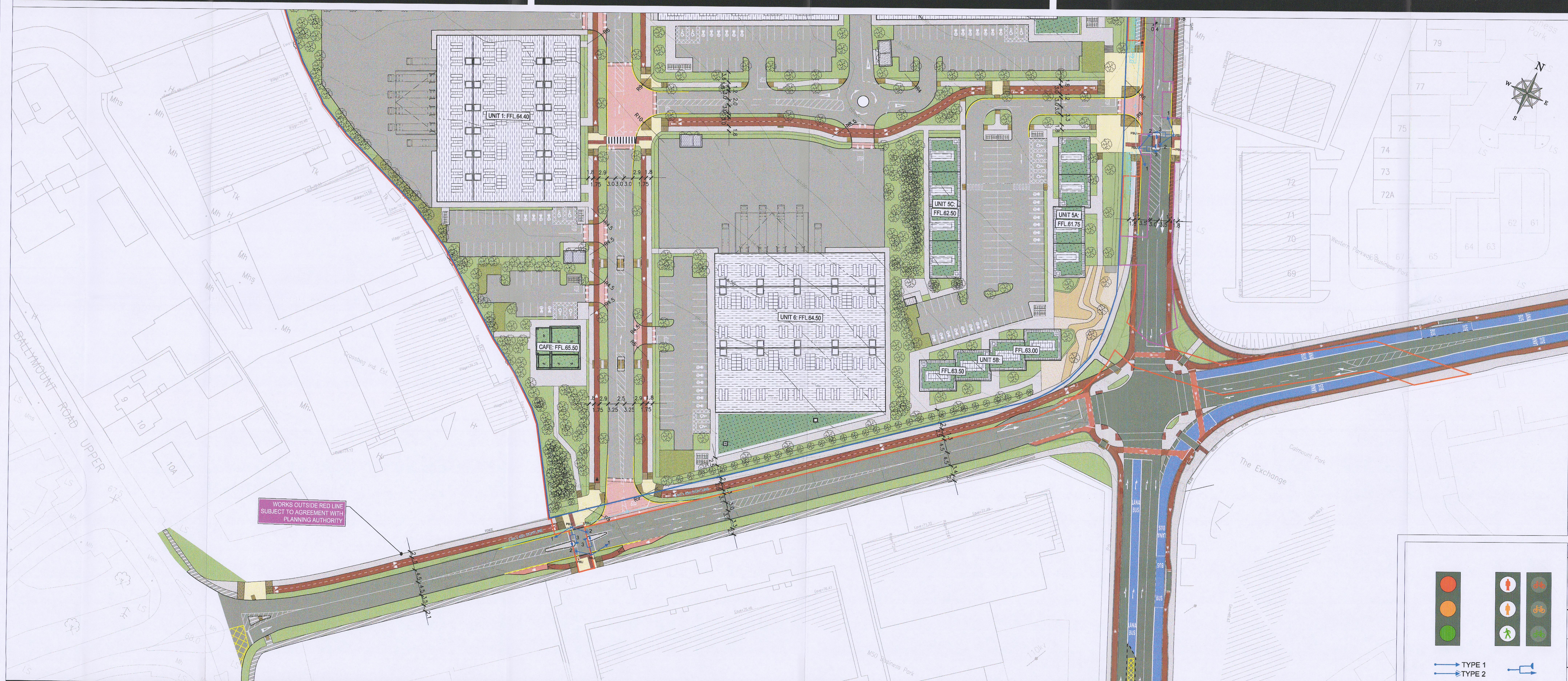
V4 - EXTENT OF ACTIVE TRAVEL INFRASTRUCTURE BY APPLICANT & TIE-IN WITH NTA CBC WORKS
SCALE = 1:250



V3 - EXTENT OF CBC ONE WAY CYCLE LANE REMOVED TO ACCOMMODATE ALTERNATIVE TWO-WAY CYCLE FACILITY SOLUTION



V2 - NTA EMERGING TALLAGHT / CLONDALKIN TO CITY CENTRE CORE BUS CORRIDOR EXTRACT (DATED 2022)



V1 - OVERALL SITE LAYOUT
SCALE = 1:500

© COPYRIGHT OF THIS DRAWING IS RESERVED BY DBFL CONSULTING ENGINEERS. NO PART SHALL BE REPRODUCED OR TRANSMITTED WITHOUT THEIR WRITTEN PERMISSION.

NO CHANGE OF WHATSOEVER NATURE ARE TO BE MADE TO ANY DETAILS SET OUT OR CONTAINED IN ANY SPECIFICATIONS OR DRAWINGS UNLESS THE EXPRESS CONSENT HAS BEEN OBTAINED IN ADVANCE IN WRITING FROM DBFL.

NOTES:

GENERAL NOTES:

- ALL CO-ORDINATES ARE TO IRISH TRANSVERSE MERCATOR (BASED ON OS MAPPING)
- ALL LEVELS ARE TO ORDNANCE DATUM MAIN HEAD (BASED ON LIDAR SURVEY INFORMATION)
- ALL DIMENSIONS IN METERS UNLESS SPECIFIED OTHERWISE
- DO NOT SCALE FROM DRAWING

LEGEND:

- PEDESTRIAN CROSSING BEACONS
- APPLICANT OWNERSHIP BOUNDARY
- EXTERNAL WORKS BOUNDARY (PLANNING APPLICATION)
- CFR ADDITIONAL EXTERNAL WORKS BOUNDARY
- EXISTING KERBLINE
- CARRIAGEWAY WITHIN PUBLIC OWNERSHIP
- PROPOSED CARRIAGEWAY WITHIN APPLICANT OWNERSHIP
- PROPOSED PEDESTRIAN FOOTWAY / TRAFFIC ISLAND
- EXISTING PEDESTRIAN FOOTWAY / TRAFFIC ISLAND RETAINED
- SHARED PEDESTRIAN / CYCLE AREA
- CYCLELANE
- EXISTING CYCLETRACK RETAINED
- PROPOSED CYCLETRACK
- RABBIT TRAFFIC CALMING RAMP
- BULSTER COLOURED TACTILE PAVING
- LANDSCAPED AREA
- GREEN ROOF AREA
- PROPOSED PRIMARY TYPE 1 SIGNAL HEAD
- PROPOSED SECONDARY TYPE 2 SIGNAL HEAD
- PROPOSED TYPE 3 SIGNAL HEAD
- PROPOSED PEDESTRIAN PUSH BUTTON UNIT
- PROPOSED CYCLIST PUSH BUTTON & POLE

ORDNANCE SURVEY IRELAND LICENCE
No. E21 CYL/22/28856
ORDNANCE SURVEY IRELAND
GOVERNMENT OF IRELAND

PD1	22-11-2022	Fourth Issue	JP	TJ
PD2	22-11-2022	Third Issue	JP	TJ
PD1	11-11-2022	Second Issue	JP	TJ
Rev	Date	Description	By	CHK.
		A - Approved		
		B - Approved with comments		
		C - On site use		

DBFL Consulting Engineers
www.dbfl.ie

Project no:
WAREHOUSING / LOGISTICS & OFFICES AT CALMOUNT ROAD, BALLYMOUNT

Drawing title:
EMERGING NTA BUS CONNECTS WORKS

Client:
BLACKWIN LIMITED

Designed by:
TJ

Author:
JP

Scale:
1:500

Sheet size:
A3

Drawing no:
210175-DBFL-TR-SP-DR-C-1121

P03



TYPE 1
TYPE 2
TYPE 3
SIGNAL HEAD DETAILS