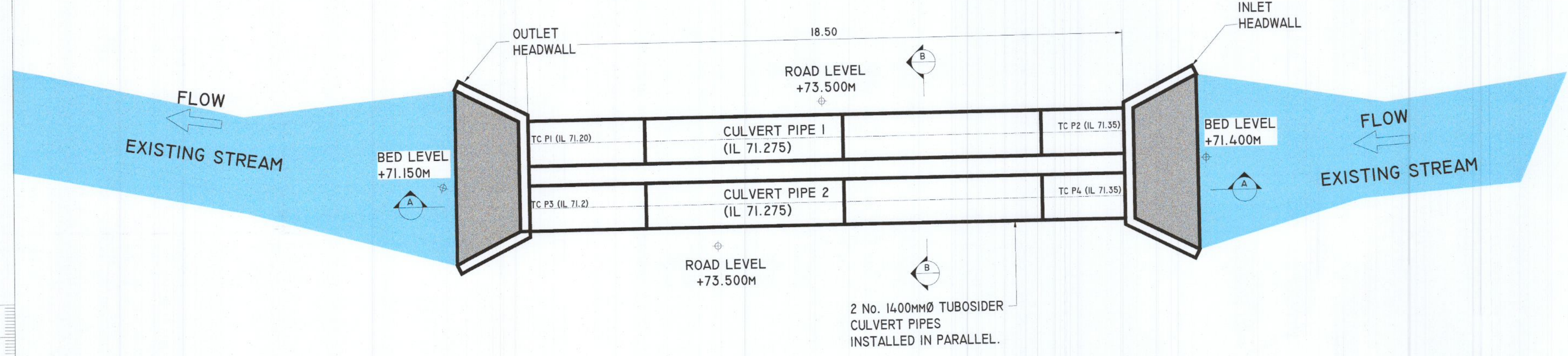



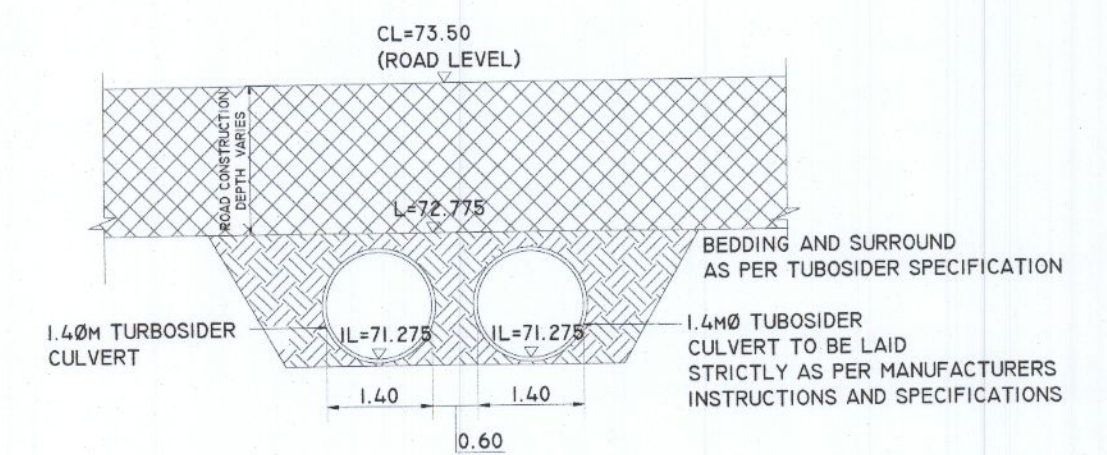
- GENERAL NOTES**
- DO NOT SCALE THIS DRAWING. WORK ONLY TO FIGURED DIMENSIONS.
  - FOR ALL RELEVANT NOTES, REFER TO STRUCTURAL AND CIVIL ENGINEERING PERFORMANCE SPECIFICATION.
  - ANY DISCREPANCIES ARE TO BE REPORTED TO PINNACLE CONSULTING ENGINEERS IMMEDIATELY.
  - THIS DRAWING IS TO BE READ IN CONJUNCTION WITH ALL OTHER RELEVANT ENGINEERS, ARCHITECTS AND SUB-CONTRACTORS DRAWINGS AND DETAILS.



**PLAN LAYOUT**  
SCALE 1:100

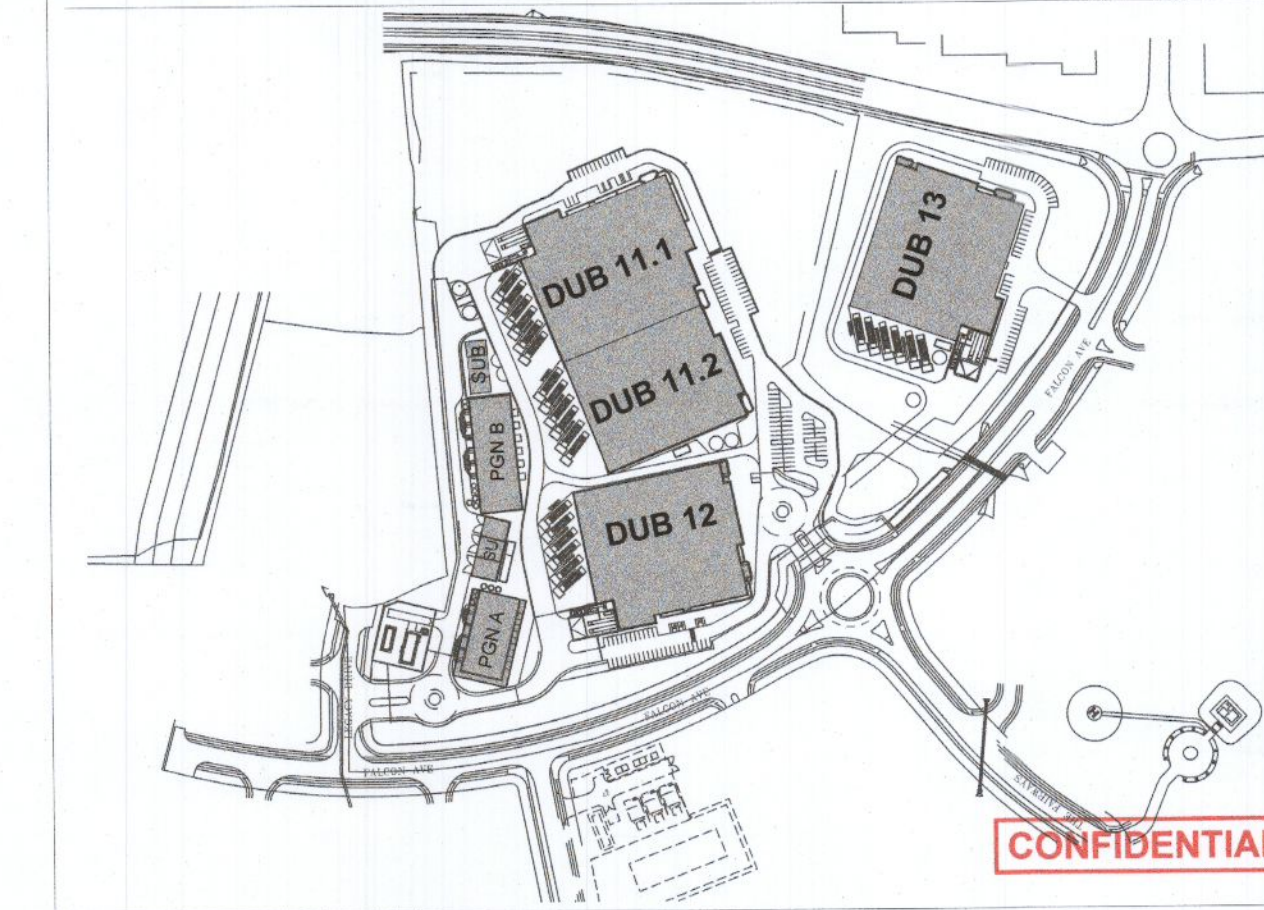


**SECTION A**  
Scale 1:100



**SECTION B**  
Scale 1:100

Rev	Date	Drawn By	Checked By	Description
V2	09/09/2022	FJVR	SOR	ISSUED FOR PLANNING



Client: **VANTAGE DATA CENTERS**

Architect: **Hyphen**  
 HYPHEN ARCH IRELAND LTD  
 Unit G2, Avonmore House, Hill Street  
 Monaghan, W16 1D2S  
 Republic of Ireland

Mechanical/Electrical/Public Health/Automation/Telecom/Security/Fire Protection Engineer:  
**BURNS MEDONNELL**  
 10 Bishops Square  
 London E1 6AQ  
 United Kingdom

Structure/Civils Engineer:  
 Pinnacle Consulting Engineers  
 Alchemey, Broomer Rd,  
 Wexham Garden City, AL7 1HE  
 United Kingdom

BIM coordinator: -  
 Approved by: JM  
 Checked by: SOR  
 Drawn by: FJVR

Project address:  
 Profile Park, Dublin 22, Ireland  
 53° 19' 1.40"N 6° 26' 40.80"W

Drawing title:  
**CULVERT CROSSING LAYOUT AND SECTIONS**

Sheet number:  
**506**

Format / Size: A1 594x841  
 Scale: 1:100  
 Status: ISSUED  
 Date: 09/09/2022  
 File Code: DUB13-DR-XX-C506-V2-WS3-PIN  
 Rev: V2

**PLANNING SUBMITTAL  
 NOT FOR  
 CONSTRUCTION**