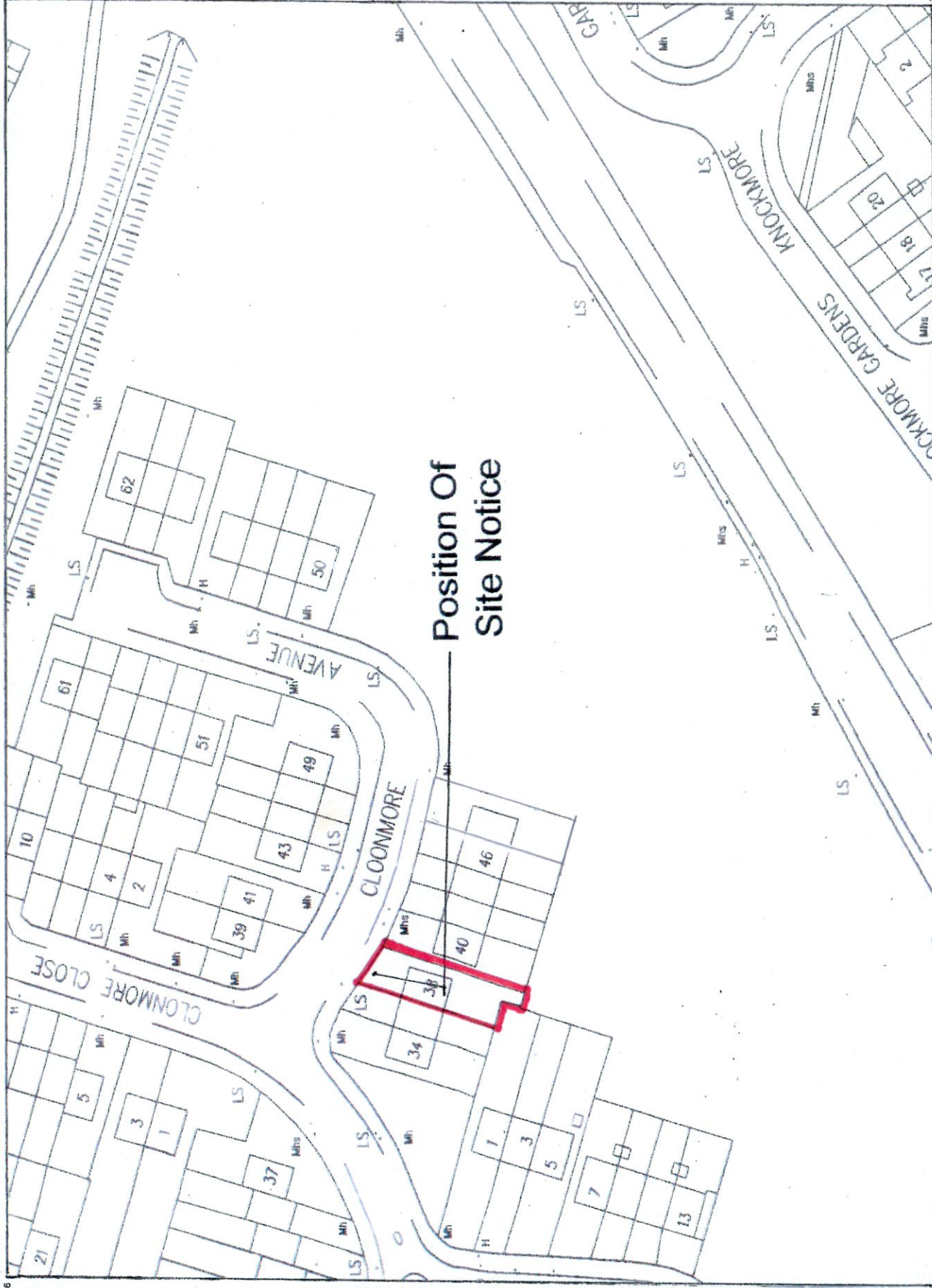




Rural PLACE Map

Surveyed 1996
Revised 2015
Levelled 1988



Position Of Site Notice

ITM CENTRE PT. COORDS
705521,752702

DESCRIPTION

MAP SHEETS
338A-26




Arna hionann agus ama thoball ag Suirbhéireacht Ordánais Éireann, Páirc an Fhionnuisce, Baile Átha Cliath 8, Éire.
Compiled and published by Ordnance Survey Ireland, Phoenix Park, Dublin 8, Ireland.

Seirbhís aitheascadh meastóiríochtí cúlchruinn Suirbhéireacht Ordánais Éireann, Páirc an Fhionnuisce, Baile Átha Cliath 8, Éire.
Unauthorised reproduction infringes Ordnance Survey Ireland and Government of Ireland copyright.

Gach cead ar coisinn, ní ceastóiríocht aon chuid dín fhóirneachta seo a chlopaill, a aistriú nó a úsáid ar aon bhealach gairm ná aon bhealach eile, gan cead ó úinéir an chopair.
All rights reserved. No part of this publication may be copied, reproduced, stored in a retrieval system or transmitted in any form or by any means, without the prior written permission of the copyright owner.

Ní hionann béalár, bealach nó cossán a bheith ar an léarsall seo agus fáil ar a chuid si. The representation on this map of a road, track or footpath is not evidence of the existence of a right of way.

Whilseopair meastóiríochtí cúlchruinn Suirbhéireacht Ordánais Éireann, Páirc an Fhionnuisce, Baile Átha Cliath 8, Éire.
Ordnance Survey maps never show legal property boundaries, nor do they show ownership of physical features.




© Suirbhéireacht Ordánais Éireann, 2015
© Ordnance Survey Ireland, 2015

252766

252594

Plot Ref. No. 25244932_1_3
Plot Date 03-NOV-2015



Scale:- 1:1,000
Scála:- 1:1,000