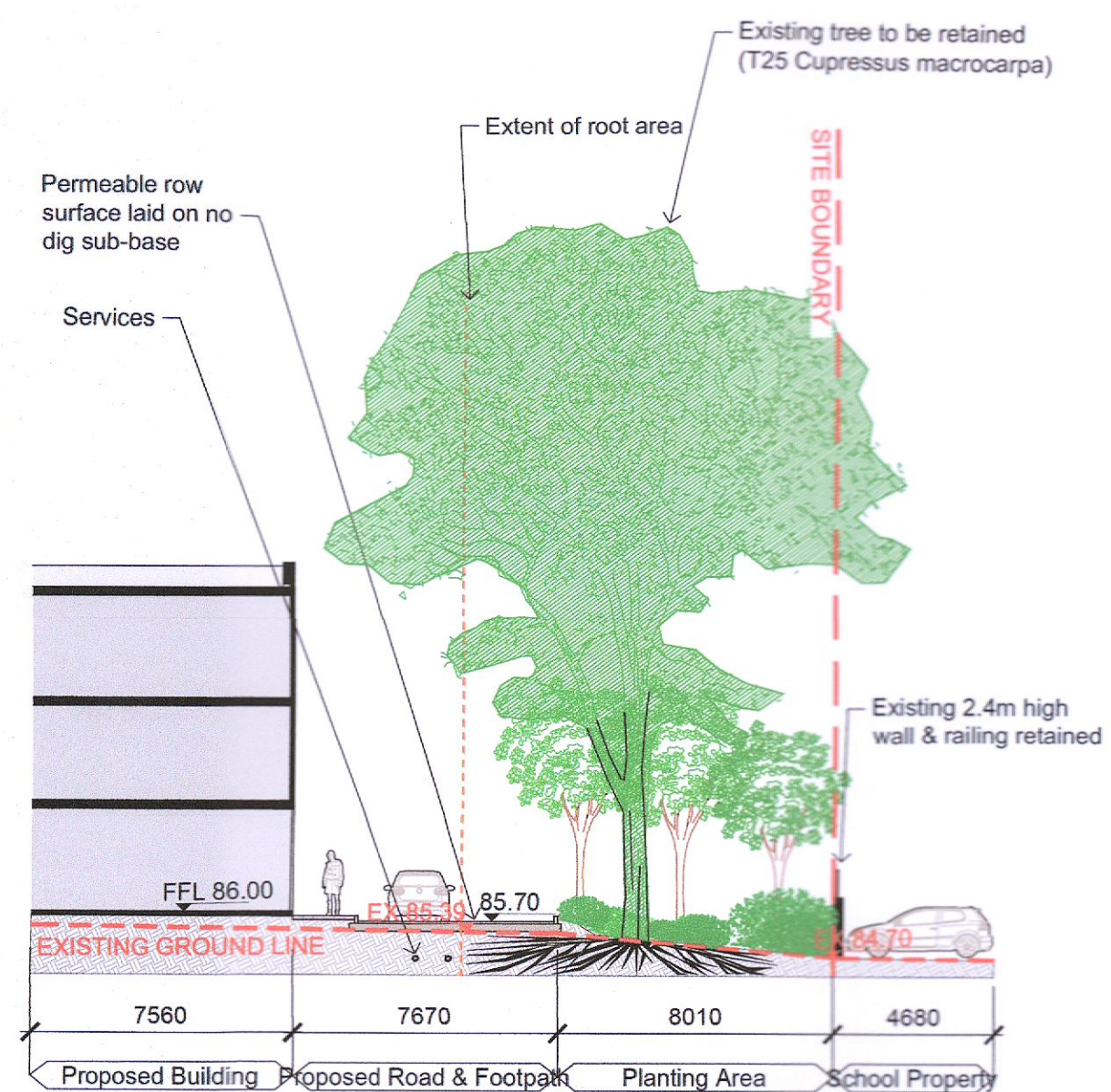




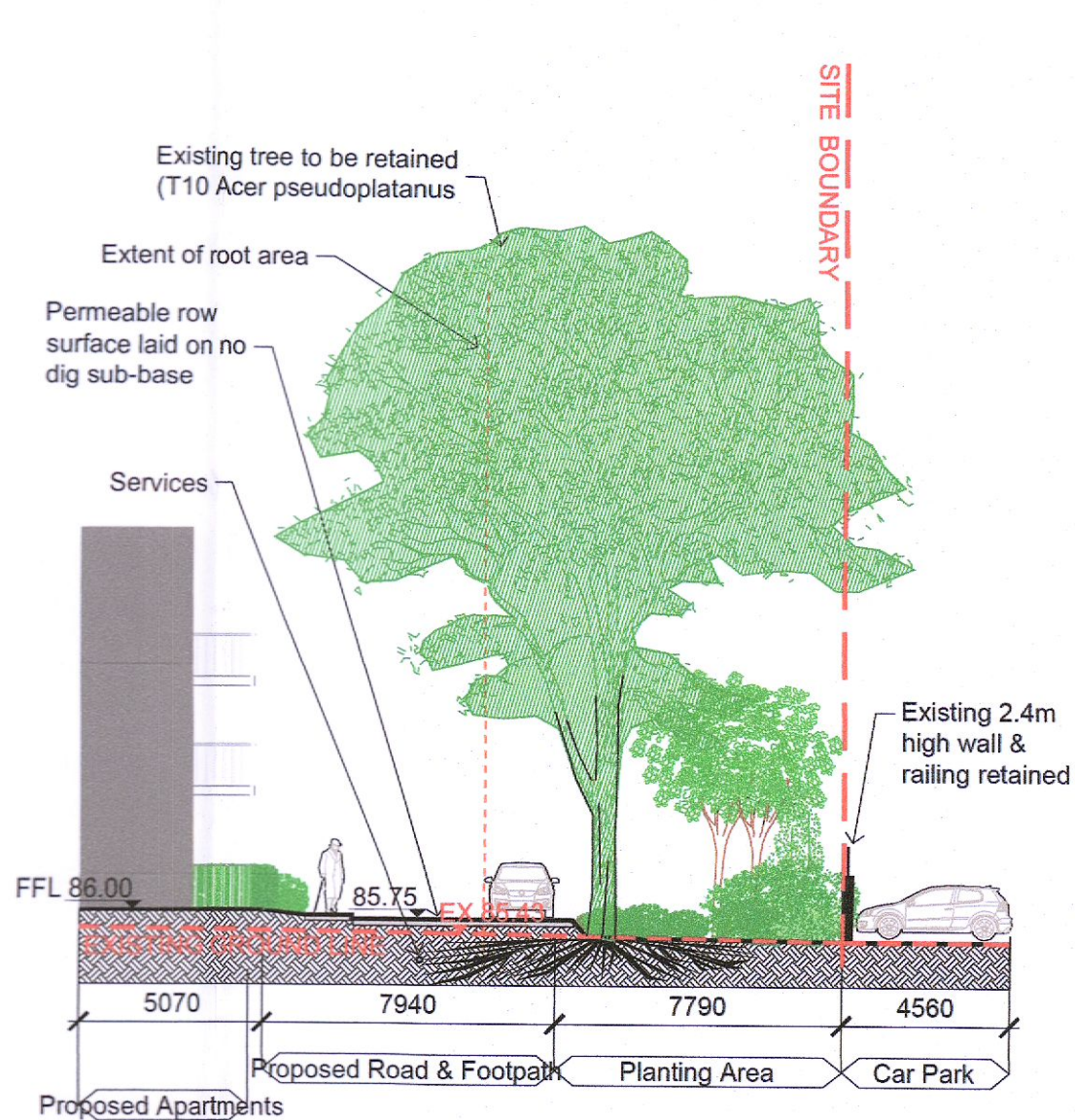
A Section Through the Site 1
SCALE: 1:200@A1



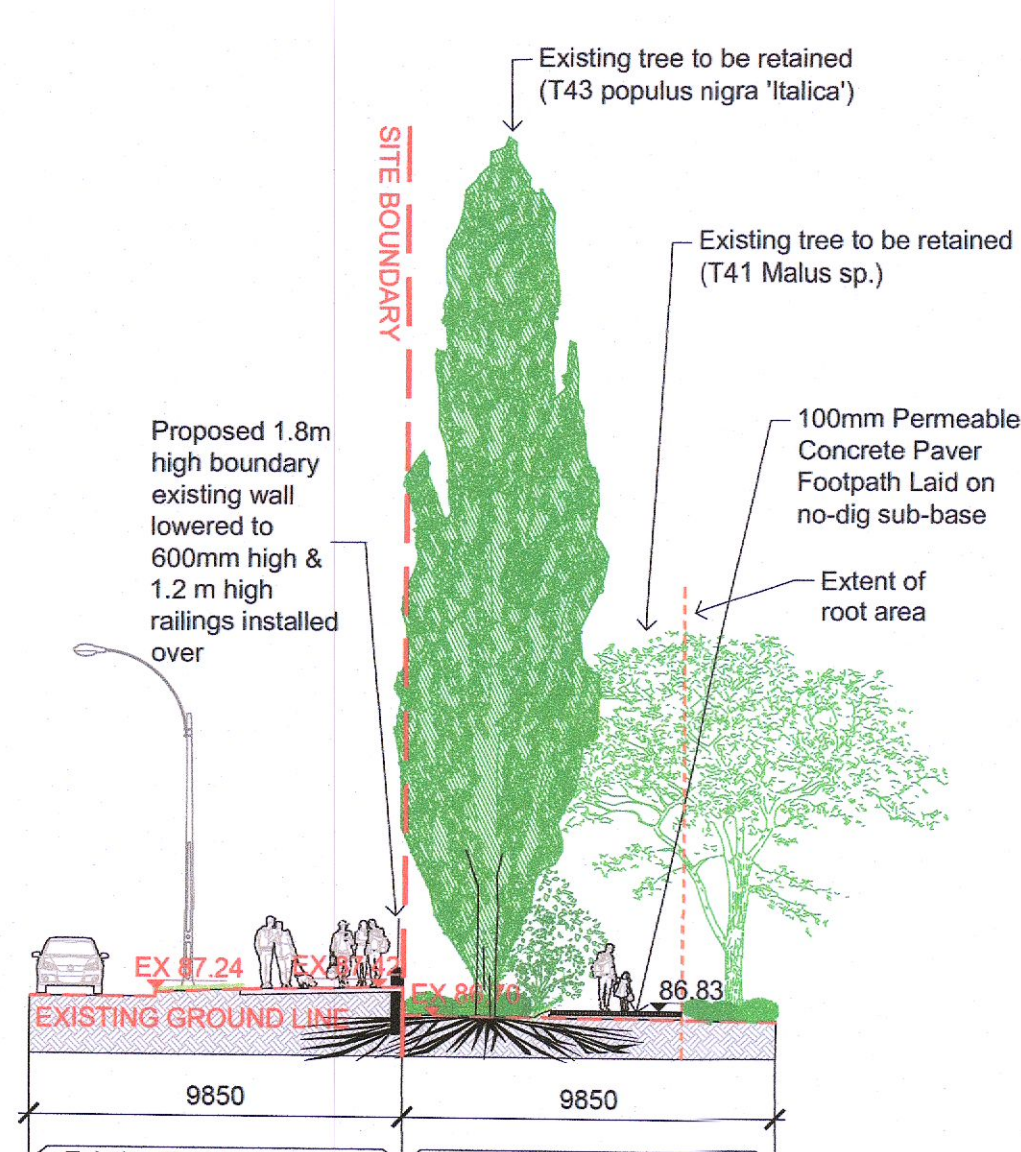
B Section Through the Site 2
SCALE: 1:200@A1



D Section Through new road
SCALE: 1:200@A1



E Section Through new road and shrubs
SCALE: 1:200@A1



F Section Through north-west boundary
SCALE: 1:200@A1

KEY PLAN 1:1000



REV	DATE	AMENDMENT
C	19/10/22	NOTES
B	11/10/22	SECTION TEXT REVISED
A	05/10/2022	SECTION C REMOVED

CUNNANE STRATTON REYNOLDS
LAND PLANNING & DESIGN

DUBLIN OFFICE
3 MOLESWORTH PLACE DUBLIN 2
TEL 01 661 0419 FAX 01 661 0431
EMAIL info@csrlandplan.ie



PROJECT:
SCHOLARSTOWN HOUSE, D16

DRAWING:
LANDSCAPE SECTIONS

DATE: SEP 2022

SCALE: 1:200@A1 / 1:400@A3

DRAWN: FDL
CHECKED: LC

DRAWING NO: 22159-2-201