


PHOTO: NO. 1



APPROACH TO TUBBER LANE
FROM OLD COLBRIDGE ROAD

PHOTO: NO. 2

"L.C.C. FRONT" HOLES




CAUTION
GOLFERS
CROSSING

ROAD USERS
GOLF COURSE
AHEAD



GOLFERS' CROSSING
POINT ON BEND





BEND ON APPROACH FROM TURBOR LANS
TOWARDS OLD COT BRIDGE ADAMS

GOLFERS' CROSSING-POINT

GOLFERS' CROSSING-POINT

PHOTO: NO. 4

PHOTO: NO. 5

APPROX LOCATION PROPOSED RELOCATION
OF ENTRANCE TO GREENWAYS

PROPOSED NEW ENTRANCE
TO PROPOSED NEW
5 BED HOUSE

CROSSING FOR
GOLF CARTS,
MAINTENANCE
MACHINERY &
VEHICLES

CROSSING ROUTE FOR GOLFERS
FROM "FRONT" TO "BACK" HOLES



PHOTO: NO. 9

EXISTING ENTRANCE SIGNAL
BY TWO PROPERTIES

APPRX. LOCATION OF
RELOCATED ENTRANCE

PROPOSED ENTRANCE
TO NEW 5 BED HOUSE

CROSSING POINT FOR GOLF
CARTS + MAINTENANCE MACHINERY
& VEHICLES.



PHOTO: NO. 10



↑
CROSSING CARTS
EXITING "FRONT" HOLES
OF L.G.C.

↑
PROPOSED NEW ENTRANCE TO PROPOSED
5 BEDROOM NEW HOUSE

↑
PLANNING STATUS OF PROPOSED ENTRANCES NOT COMPLETED




PHOTO NO. 11
TUBBEN LANE
FACING
SOUTH

RURAL CHARACTER OF
TUBBEN LANE

OUTSIDE EXISTING ENTRANCE

OF "GREENWAYS"

Photo: No. 12



WALKWAY & DRIVEABLE ACCESS

SHARED EXISTING ACCESS TO
"GREENWAYS" & NEIGHBORING PROPERTY.



PHOTO: NO. 13

WITENCOURSE / Day 5

DIRT ON APPLICANTS
SIDE OF TUBSON

LANS

HOLDS



PHOTO: NO. 14

FACING NORTH
ON TUBSON LANE.

L.C.C. BACK
HOLES.

VEHICLE ILLUSTRATES
LIMITS CARRIAGEWAY
WIDTH.

NO OBVIOUS VEHICLES PASSING
SPACES DUE TO CHARACTERISTICS
OF DRAIN/DITCHES/WATER COURSES

WATERCOURSE ON WEST SIDE
OF TUBSON LANE.

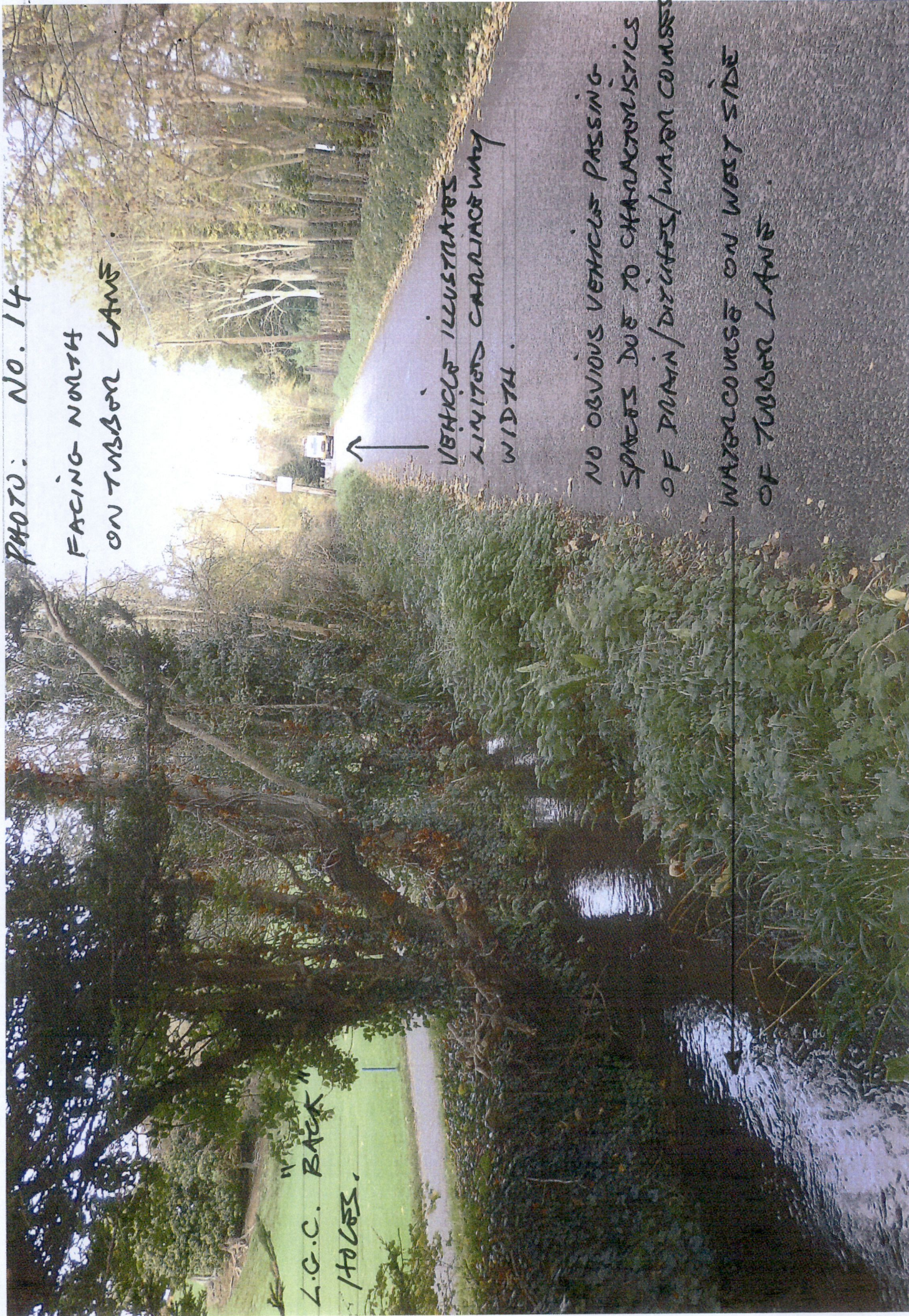


PHOTO: NO. 15
FACING NORTH ON TUBBON LANE
ONE OF EXISTING L.G.C.
CART CROSSING POINT

APPROX. LOCATION
OF PROPOSED LOCATION
NEW ACCESS TO 5 BED
HOUSE

APPROX. LOCATION OF PROPOSED
TUBBON LANE
NEW ENTRANCE TO
GARDEN WAYS

