


PHOTO: NO. 1



APPROACH TO TUBBER LANE
FROM OLD COLBRIDGE ROAD

PHOTO: NO. 2

"L.C.C. FRONT" HOLES




CAUTION
GOLFERS
CROSSING

ROAD USERS
GOLF COURSE
AHEAD



GOLFERS' CROSSING
POINT ON BEND



RESTRICTED VISION ON BOUND
AT END OF TUSsock LAWS.

"FRONT"
HOLES.

OLD CALBARKS RD.

PHOTO: NO. 3






PHOTO: NO. 4

GOLFERS' CROSSING-POINT

GOLFERS' CROSSING-POINT

BEND ON APPROACH FROM TURBON LAKE
TOWARDS OLD GOLF BRIDGE ROAD

PHOTO: NO. 5

APPROX LOCATION PROPOSED RELOCATION
OF ENTRANCE TO GREENWAYS

PROPOSED NEW ENTRANCE

TO PROPOSED NEW

SAND HOUSE

CROSSING FOR
GOLF CARTS,
MAINTENANCE
MACHINERY &
VEHICLES

CROSSING ROOTS FOR GOLFERS
FROM "FRONT" TO "BACK" HOLES




PHOTO: NO. 6

TUBBER LANE FACING SOUTH

NOTE "UNUSUAL"
NATURE OF TUBBER
LANE.



CROSSINGS BY GOLFERS.

CARS + MACHINERY / VEHICLES
CROSSING



PHOTO: NO. 7

TURBER LAWS FACILITY
SOUTH.

PROPOSED NEW ENTRANCES
TO NEW S BLD. HOUSE

CROSSING POINTS FOR GOLF CARTS
AND MAINTENANCE VEHICLES/TRACTORS

CROSSING POINT FOR GOLFERS FROM "FRONT"
TO "BACK HOUSES"



PHOTO: NO. 8


TUBSEN LANE
FACING
SOUTH.

"
" GREENWAYS "

"
" GREENWAYS "
SHADY EX.
ENTRANCE

PROPOSED NEW
ENTRANCE TO
"GREENWAYS"

RESTRICTION ACCESS.
PLANNING START NO. 7
KNOWN.



PROPOSED LOCATION OF
NEW ENTRANCE TO NEW
S BOY ADJACENT HOUSE

EXISTING ENTRANCE AND
EXIT FROM FRONT HOLES
FOR GOLF CARTS +
MAINTENANCE VEHICLES

PHOTO: NO. 9

EXISTING ENTRANCE SHOWN
BY TWO PROPERTIES

APPROX. LOCATION OF
RELOCATED ENTRANCE

PROPOSED ENTRANCE
TO NEW 5 BED HOUSE

CROSSING POINT FOR GOLF
CARTS + MAINTENANCE MACHINERY
& VEHICLES.



PHOTO NO. 10



CROSSING CARTS
EXITING "FRONT" HOLES
OF L.G.C.

PROPOSED NEW ENTRANCE TO PROPOSED
5 BEDROOM NEW HOUSE

PLANNING STATUS OF PROPOSED ENTRANCES NOT COMPLETED

PHOTO NO. 11

TUBBON LANE
FACING
SOUTH

RURAL CHARACTER OF
TUBBON LANE
OUTSIDE EXISTING ENTRANCE
OF "GARDENWAYS"



Photo : NO, 12



WALKABLE & DRIVEABLE ACCESS

SHARED EXISTING ACCESS TO
"GREENWAYS" & NEIGHBORING PROPERTY.

PHOTO: NO. 13

WATERCOURSE / "DIP" SINKING
DIRT ON APPLICANTS
SIDE OF TUBER
LAWNS



PHOTO: NO. 14

FACING NORTH
ON TUBBOR LANE.

L.G.C. BACK
HOLES.



VEHICLE ILLUSTRATES
LIMITED CARRIAGEWAY
WIDTH.

NO OBVIOUS VEHICLE PASSING
SPACES DUE TO CHARACTERISTICS
OF DRAIN/DITCHES/WATER COURSES

← WATER COURSE ON WEST SIDE
OF TUBBOR LANE.

PHOTO: NO. 15
FACING NORTH ON TUBBON LANE
ONE OF EXISTING L.G.C.C.
CART CROSSING POINT

APPROX. LOCATION
OF PROPOSED LOCATION
NEW ACCESS TO 5 BED
HOUSE

APPROX. LOCATION OF PROPOSED
NEW ENTRANCE TO
GARDEN WAYS.
TUBBON LANE

