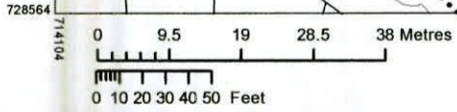
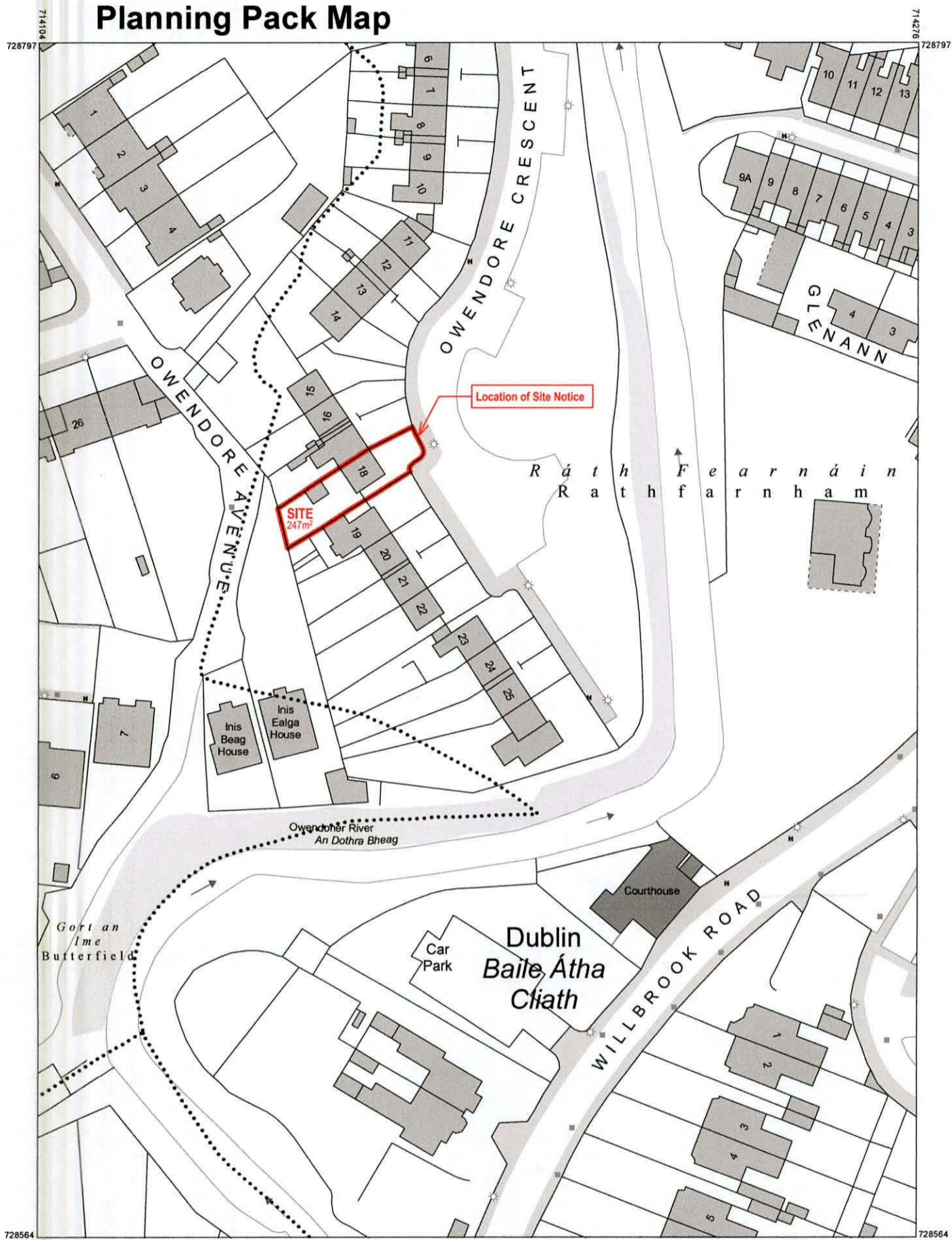


Planning Pack Map



OUTPUT SCALE: 1:1,000


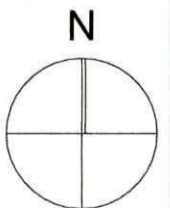


CENTRE COORDINATES:
ITM 714190,728681

PUBLISHED: 22/03/2021
MAP SERIES: 1:1,000

ORDER NO.: 50179978_2
MAP SHEETS: 3391-03

CAPTURE RESOLUTION:
The map objects are only accurate to the resolution at which they were captured. Output scale is not indicative of data capture scale. Further information is available at: <http://www.osi.ie>; search 'Capture Resolution' LEGEND: <http://www.osi.ie>; search 'Large Scale Legend'



COMPILED AND PUBLISHED BY: Ordnance Survey Ireland, Phoenix Park, Dublin 8, Ireland.

All rights reserved. No part of this publication may be copied, reproduced or transmitted in any form or by any means without the prior written permission of the copyright owners.

Ordnance Survey maps never show legal property boundaries, nor do they show ownership of physical features.

© Suirbhéireacht Ordanáis Éireann, 2021
© Ordnance Survey Ireland, 2021
www.osi.ie/copyright

Unauthorised reproduction infringes Ordnance Survey Ireland and Government of Ireland copyright.

The representation on this map of a road, track or footpath is not evidence of the existence of a right of way.

SITE OUTLINED IN RED

PLANNING APPLICATION

ARCHITECT: NAANarchitects 17 Glenalua Road, Killiney, Co. Dublin, tel.: +353 (0) 861779777 e-mail: info@naanarchitects.com	DRAWING TITLE: SITE LOCATION MAP	SCALE & FORMAT: 1:1000 @ A3	P01 24.10.2022 ISSUED FOR PLANNING
	PROJECT NAME AND ADDRESS: DOMESTIC HOUSE EXTENSION & ALTERATIONS, @ 18 OWENDORE CRESCENT 18 OWENDORE CRESCENT, RATHFARNHAM, DUBLIN 14	CLIENT: NIALL COX 18 OWENDORE CRESCENT RATHFARNHAM, DUBLIN 14	PROJECT STATUS: PLANNING
		REVISION: DATE: P01 24.10.2022	DRAWING NO. 128-02-01

DO NOT SCALE | ONLY USE DIMENSIONS SHOWN | THIS DRAWING IS COPYRIGHTED