

Surveyed 1991  
Revised 2015  
Levelled 1992

# Urban PLACE Map

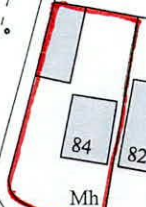


VIEW PARK

KILTIPPER DRIVE

KILTIPPER DRIVE

SITE NOTICE!



### ITM CENTRE PT. COORDS

709320,726163

### DESCRIPTION

### MAP SHEETS

1:1000  
3390-22



Arna thiomá agus ama thollá ag Suirbhéireacht Ordánáis Éireann, Páirc an Fhionnaithe, Baile Átha Cliath 8, Éire. Compiled and published by Ordnance Survey Ireland, Phoenix Park, Dublin 8, Ireland.

Sáráireán ailtéiríocht neamhúdarthaíocht cóipeáil Shuirbhéireacht Ordánáis Éireann agus Rialtas na hÉireann. Unauthorised reproduction infringes Ordnance Survey Ireland and Government of Ireland copyright.

Gach cead ar coimeadh. Ní ceadmích aon chuid den fhaisnéis seo a chóipeáil, a ailtéiríocht nó a thabhairt in aon bheirm ná ar aon bealach gan cead | scribhneáil roimh ré a úinéir an chóipeáil. All rights reserved. No part of this publication may be copied, reproduced or transmitted in any form or by any means without the prior written permission of the copyright owners.

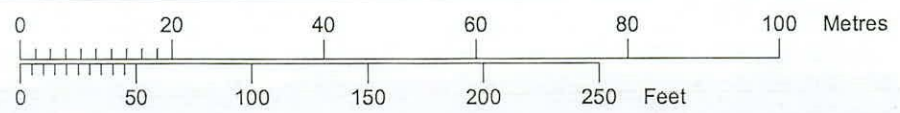
Ní hionann bóthar, bealach nó cosán a bhí ann ar an mbealach seo agus faisnéis ar chuid eile. The representation on this map of a road, track or footpath is not evidence of the existence of a right of way.

Ní thaispeánann mearcaill de chuid Ordánáis Shuirbhéireacht na hÉireann leorann phoiblí dea-thúil de mhaoiní riamh, ná úinéireacht de ghnéithe thábhachtacha. Ordnance Survey maps never show legal property boundaries, nor do they show ownership of physical features.

© Suirbhéireacht Ordánáis Éireann, 2016  
© Ordnance Survey Ireland, 2016



Scale:- 1:1,000  
Scála:- 1:1,000



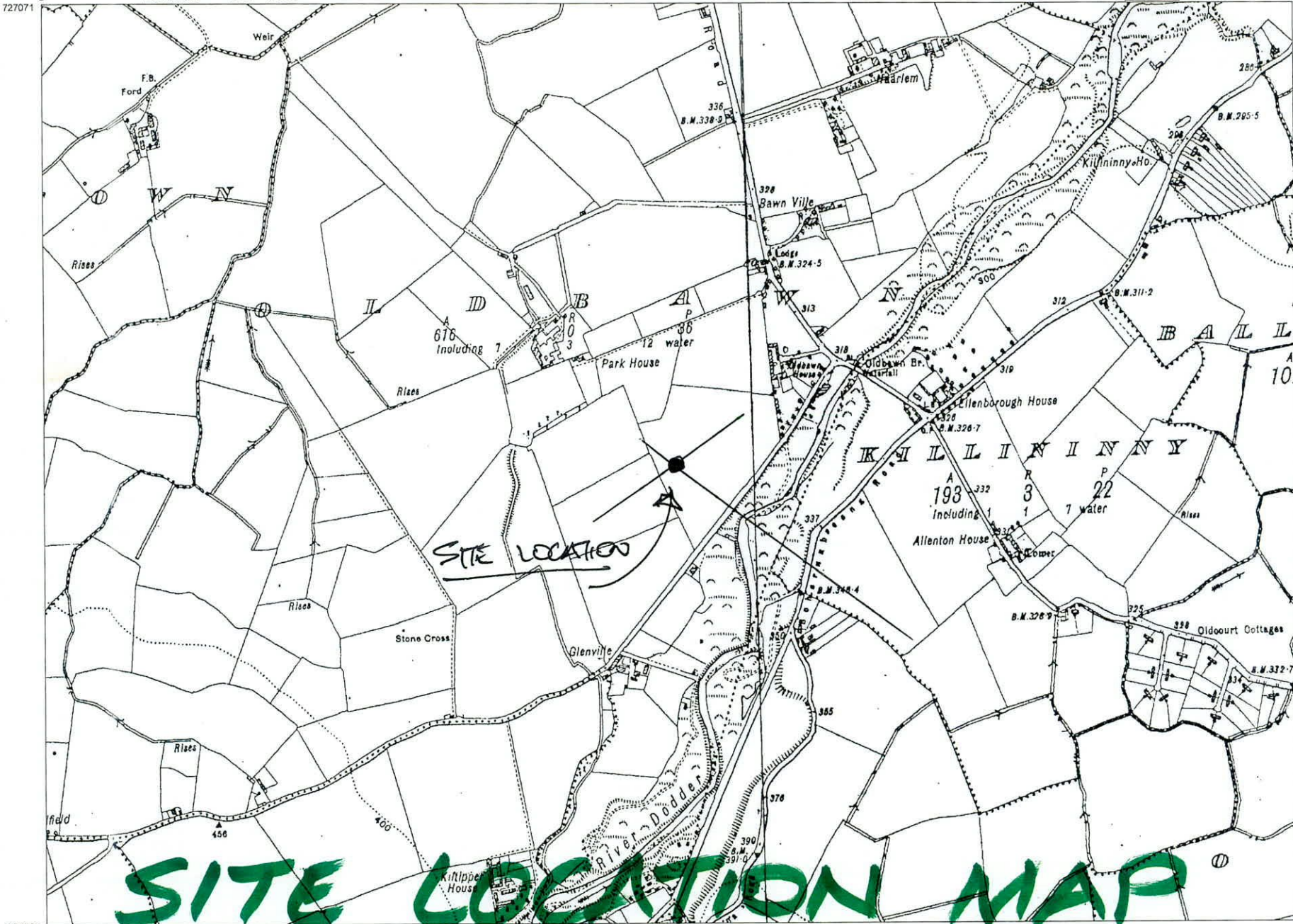
Plot Ref. No. 19724379\_1\_1  
Plot Date 01-SEP-2016

726249  
709304  
726077  
709304

726249  
709437  
726077  
709437

Surveyed 1837  
 Revised 1937  
 Levelled 1937-1938

# Record PLACE Map



**ITM CENTRE PT. COORDS**

709320,726163

**DESCRIPTION**

*PLAN-IT SERVICES*

**MAP SHEETS**

6 inch  
 DN021 DN022

*087-6048115*



Arna thomú agus arna tholú ag Suirbhéireacht Ordnáis Éireann, Fáil an Fhionúsca, Baile Átha Cliath 8, Éire. Compiled and published by Ordnance Survey Ireland, Phoenix Park, Dublin 8, Ireland.

Sárionn atáirgeadh neamhdarálta cóipcheat Shuirbhéireacht Ordnáis Éireann agus Rialtas na hÉireann. Unauthorised reproduction infringes Ordnance Survey Ireland and Government of Ireland copyright.

Gach cead ar cosnadh. Ní ceadmádh aon chuid den fhilleadh seo a chloicáil, a atáirgeadh nó a tharctar in aon thiomn ná ar aon bealach gan cead i scríbhinn roimh ré ó úinéir an chloicáir.

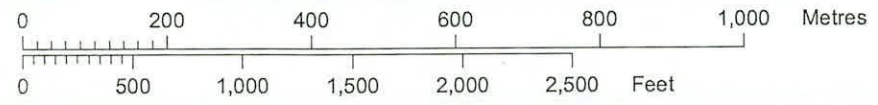
All rights reserved. No part of this publication may be copied, reproduced or transmitted in any form or by any means without the prior written permission of the copyright owners.

Ní hiomán bóthar, bealach nó cosán a bhíonn ar an tionscail seo agus fíneáil ar chuid uil. The representation on this map of a road, track or footpath is not evidence of the existence of a right of way.

Ní thaispeánann tionscail de chuid Ordnáis Shuirbhéireacht na hÉireann teorann phoiblí dea-thúil de mháicín riann, ná úinéireacht de ghnéithe fhisiciúla. Ordnance Survey maps never show legal property boundaries, nor do they show ownership of physical features.

© Suirbhéireacht Ordnáis Éireann, 2016  
 © Ordnance Survey Ireland, 2016

Scale:- 1:10,560  
 Scála:- 1:10,560



Plot Ref. No. 19724379\_1  
 Plot Date 01-SEP-2016

*106*

