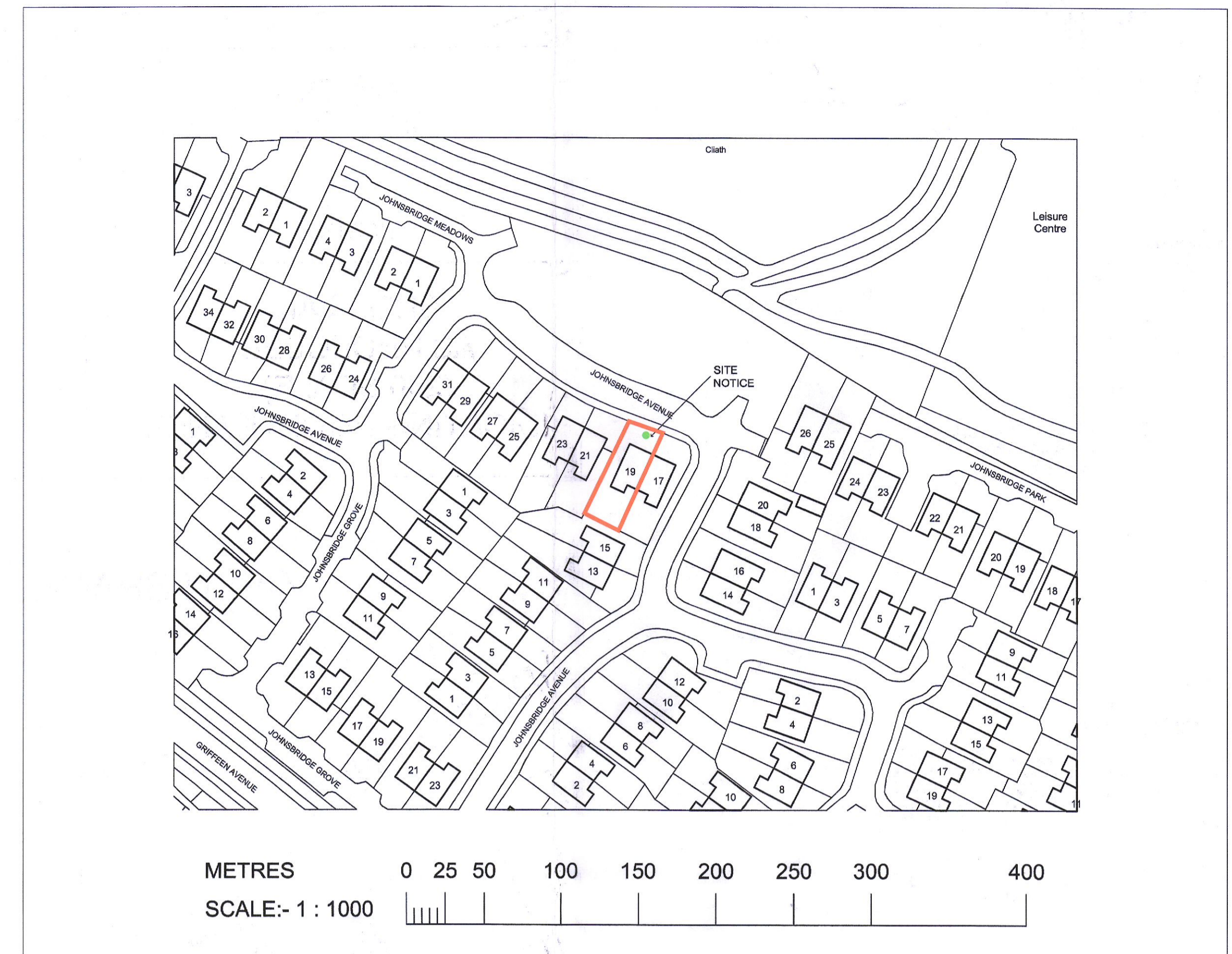
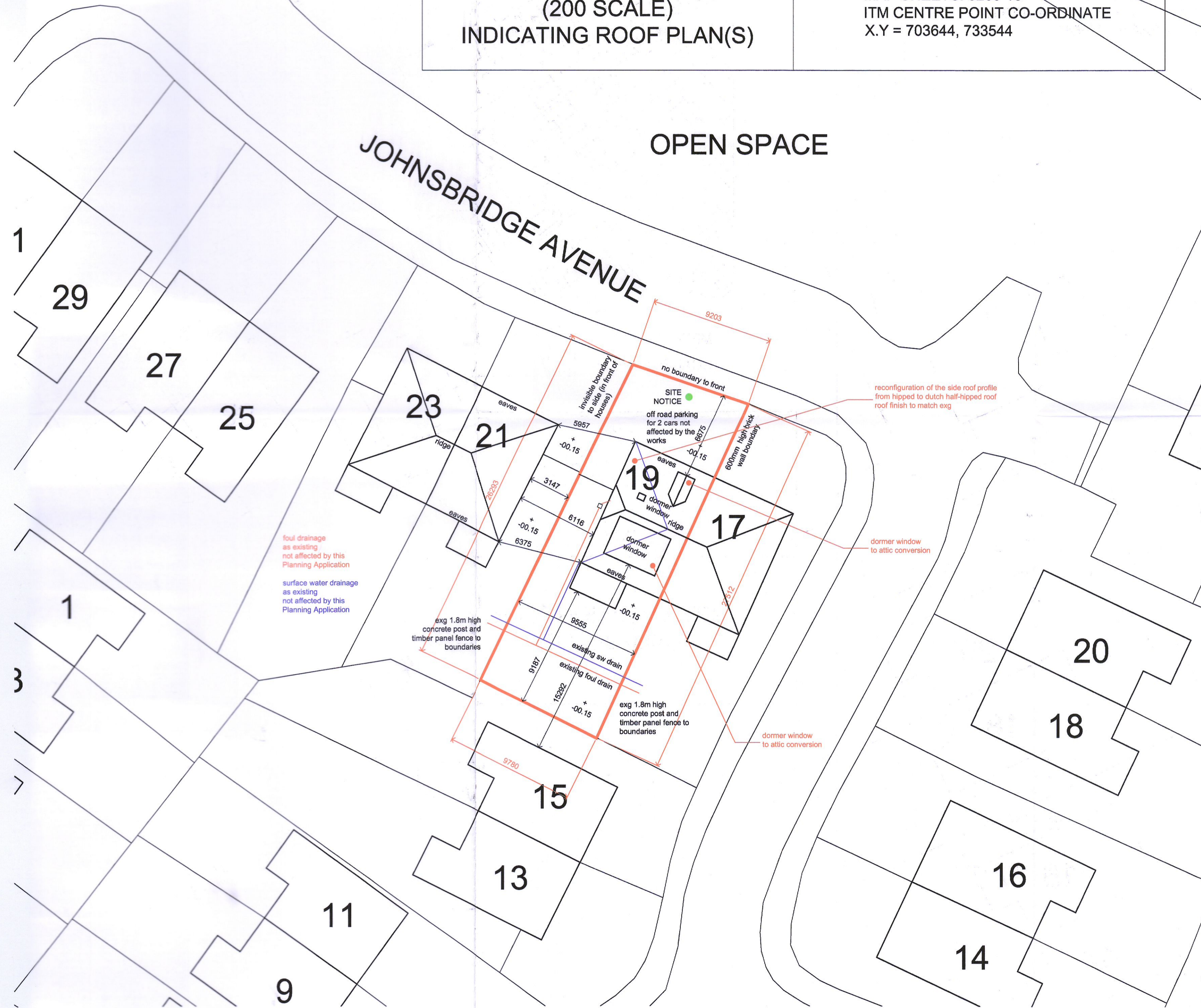
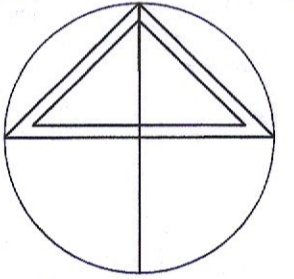


 NORTH	SITE AREA FOR WHICH THIS PLANNING APPLICATION REFERS AREA 254 M2
SITE PLAN AS PROPOSED (200 SCALE) INDICATING ROOF PLAN(S)	ORDNANCE SURVEY PLAN REF MAP SERIES: 1:1000 MAP SHEETS: 3260-15 ITM CENTRE POINT CO-ORDINATE X.Y = 703644, 733544



 NORTH	SITE AREA FOR WHICH THIS PLANNING APPLICATION REFERS AREA 254 M2
SITE LOCATION PLAN (1000 SCALE)	ORDNANCE SURVEY PLAN REF MAP SERIES: 1:1000 MAP SHEETS: 3260-15 ITM CENTRE POINT CO-ORDINATE X.Y = 703644, 733544
	 SITE NOTICE LOCATED SO AS TO BE SEEN FROM THE ROAD

SCALE: DRAWING TO SCALE AT A1 SIZE	ORDNANCE SURVEY PLAN REF MAP SERIES: 1:1000 MAP SHEETS: 3260-15 ITM CENTRE POINT CO-ORDINATE X.Y = 703644, 733544	PLANNING PERMISSION FOR AN ATTIC CONVERSION TO INCLUDE THE RECONFIGURATION OF THE SIDE ROOF PROFILE FROM HIPPED TO DUTCH HALF HIPPED AND TO INCLUDE A DORMER WINDOW STRUCTURE WITHIN THE FRONT ROOF SLOPE AND REAR ROOF SLOPE, AND ROOFLIGHTS WITHIN THE FRONT ROOF SLOPE AT 19, JOHNSBRIDGE AVENUE, LUCAN, CO. DUBLIN, K78 W802. FOR RICHARD AND GRACE MOORE	PLANNING APPLICATION DRAWING SCALE 1 TO 200 + 1000 DATE OCTOBER 2022	DRG NO 477 / 04	 STEPHEN MASON ARCHITECTURAL AND PLANNING SERVICES 2 CLONKEEPLY, CASTLERAHAN, BALLYJAMESDUFF, CO CAVAN TEL - 087 746 4003
------------------------------------	--	--	--	--------------------	--