

Planning Pack Map



CENTRE COORDINATES:
ITM 713344.728096

PUBLISHED: 20/07/2021
ORDER NO.: 50208244_1

MAP SERIES: 1:1,000
MAP SHEETS: 3391-07

COMPILED AND PUBLISHED BY:
Ordnance Survey Ireland,
Phoenix Park,
Dublin 8,
Ireland.

Unauthorised reproduction
infringes Ordnance Survey Ireland
and Government of Ireland
copyright.

All rights reserved.
No part of this publication may
be copied, reproduced
or transmitted in any form
or by any means without the prior
written permission of
the copyright owners.

The representation on this map
of a road, track or footpath
is not evidence of the existence
of a right of way.

Ordnance Survey maps
never show legal property
boundaries, nor do they
show ownership of
physical features.


© Suirbhéireacht Ordánais Éireann,
2021
© Ordnance Survey Ireland, 2021
www.osi.ie/copyright

LEGEND:
<http://www.osi.ie>;
search 'Large Scale Legend'

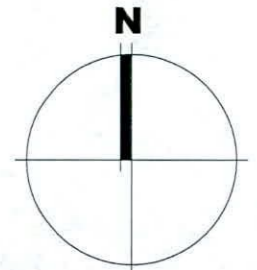
Ordnance Survey Ireland Licence No. CYAL 50289406
(C) Ordnance Survey Ireland/Government of Ireland.

- 1 THIS DRAWING IS COPYRIGHT
- 2 DO NOT SCALE OFF THIS DRAWING

LEGEND

 PROPOSED SITE OUTLINED IN RED

SITE AREA SCHEDULE	
DETAILS	GROSS AREA
SITE (OUTLINED IN RED)	0.051 Hectares
	0.126 Acres



PLANNING ISSUE
DATE: 10.10.2022

Rev/Date	INL	Revision

Drawn By: JN	Checked: AMcC
Scale: 1:1000 @ A3	Date: 10.10.2022
	Stage: PLANNING



Wicklow County Campus,
Clemont House,
Rathnew, Co. Wicklow,
Ireland
A97 X596
Tel: +353 (0) 404 82 777
Email: info@mosart.ie
Web: www.mosart.ie

ARCHITECTURE LANDSCAPE URBAN DESIGN

Job Title:
RETROFIT & EXT. AT 33 ORCHARDSTOWN AVE,
RATHFARNHAM, DUBLIN.

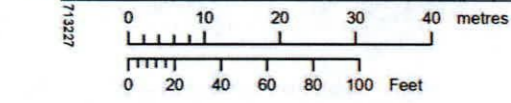
Client:
PIA WARD & DAVID PHELAN

Drawing:
OS MAP - URBAN PLACE MAP

Job No: 798-3
Drawing No: P.02
Revision: -



LOCATION OF SITE NOTICE



OUTPUT SCALE: 1:1,000

CAPTURE RESOLUTION:
The map objects are only accurate to the
resolution at which they were captured.
Output scale is not indicative of data capture scale.
Further information is available at:
<http://www.osi.ie>; search 'Capture Resolution'



Site Location Map



CENTRE COORDINATES:
ITM 713344,728096

PUBLISHED: 20/07/2021
ORDER NO.: 50208244_1

MAP SERIES: 6 Inch Raster
MAP SHEETS: DN022

COMPILED AND PUBLISHED BY:
Ordnance Survey Ireland,
Phoenix Park,
Dublin 8,
Ireland.

Unauthorised reproduction
infringes Ordnance Survey Ireland
and Government of Ireland
copyright.

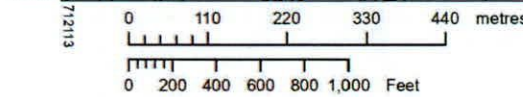
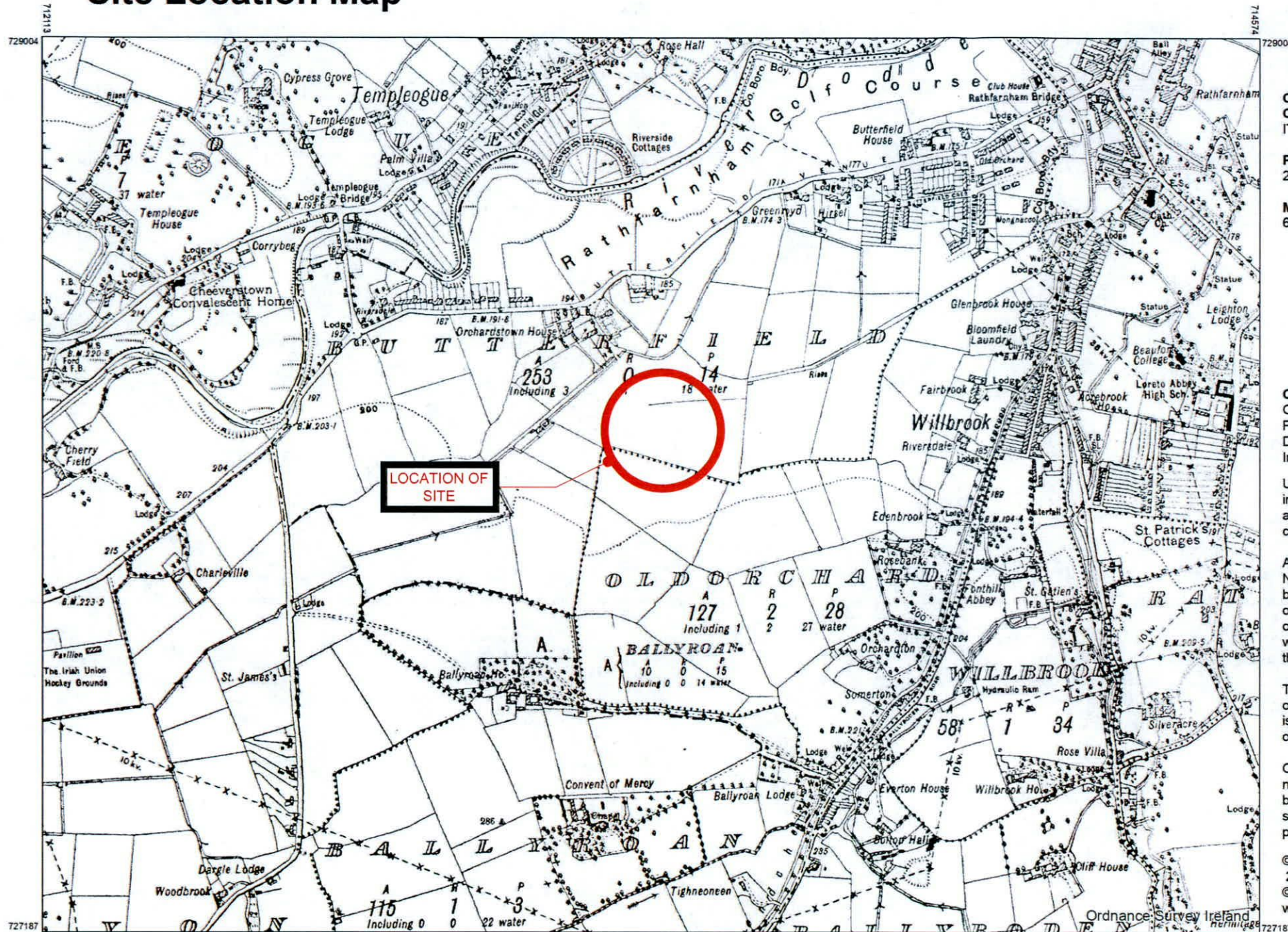
All rights reserved.
No part of this publication may
be copied, reproduced
or transmitted in any form
or by any means without the prior
written permission of
the copyright owners.

The representation on this map
of a road, track or footpath
is not evidence of the existence
of a right of way.

Ordnance Survey maps
never show legal property
boundaries, nor do they
show ownership of
physical features.

© Suirbhéireacht Ordanáis Éireann,
2021
© Ordnance Survey Ireland, 2021
www.osi.ie/copyright

LEGEND:
<http://www.osi.ie>;
search 'Large Scale Legend'



OUTPUT SCALE: 1:10,560

CAPTURE RESOLUTION:
The map objects are only accurate to the
resolution at which they were captured.
Output scale is not indicative of data capture scale.
Further information is available at:
<http://www.osi.ie>; search 'Capture Resolution'

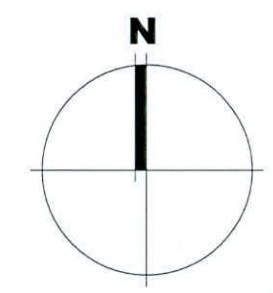


1 THIS DRAWING IS COPYRIGHT
2 DO NOT SCALE OFF THIS DRAWING

LEGEND



LOCATION OF
PROPOSED SITE



PLANNING ISSUE
DATE: 10.10.2022

Rev/Date	INL	Revision
Drawn By:	JN	Checked: AMcC
Scale:	1:10,560 @ A3	Date: 10.10.2022
		Stage: PLANNING

Wicklow County Council
Clernont House,
Rathnew, Co. Wicklow,
Ireland
A97 X596
Tel: +353 (0) 404 26 777
Email: info@mosart.ie
Web: www.mosart.ie

Job Title:
RETROFIT & EXT. AT 33 ORCHARDSTOWN AVE,
RATHFARNHAM, DUBLIN.

Client:
PIA WARD & DAVID PHELAN

Drawing:
OS MAP - RECORD PLACE MAP

Job No:	798-3	Drawing No:	P.01	Revision:	-
---------	-------	-------------	------	-----------	---

1 RECORD PLACE MAP
SCALE 1 : 10,560

Ordnance Survey Ireland Licence No. CYAL 50289406
(C) Ordnance Survey Ireland/Government of Ireland.