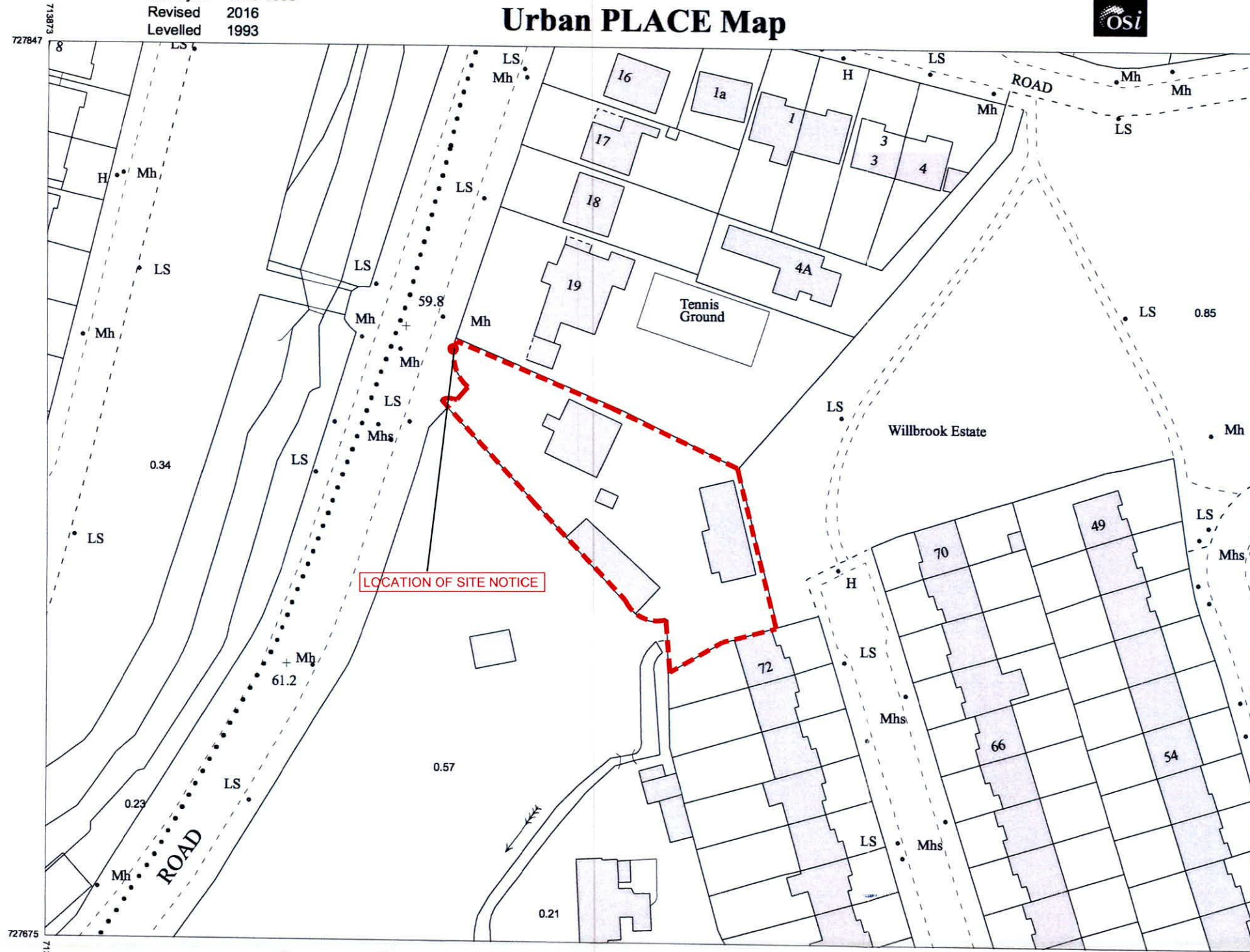


SITE BOUNDARY

Surveyed 1968-1995
Revised 2016
Levelled 1993

Urban PLACE Map



ITM CENTRE PT COORDS

713990,727761

DESCRIPTION

MAP SHEETS

1:1000
3391-13 3391-08



Arna thionsu agus arna fhóilsú ag Suirbhéireacht Ordánais Éireann, Páirc an Fhionnúsca, Baile Átha Cliath 8, Éire. Compiled and published by Ordnance Survey Ireland, Phoenix Park, Dublin 8, Ireland.

Sáráireas áitgeadaí neamhdarálthe coipcheart Shuirbhéireacht Ordánais Éireann agus Rialtas na hÉireann. Unauthorised reproduction infringes Ordnance Survey Ireland and Government of Ireland copyright.

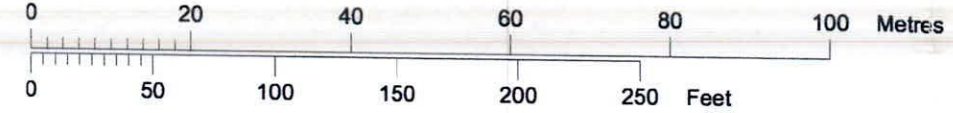
Gach cead ar cosnaimh. Ní ceadmíoch aon chuid den fhóilséachán seo a choipeáil, a stairgeadh nó a thaircchar in aon thóim ná ar aon bhealach gan cead i scríbhinn roimh re o uineir an choipchár. All rights reserved. No part of this publication may be copied, reproduced or transmitted in any form or by any means without the prior written permission of the copyright owners.

Ní hionann bóthar, bealach nó cosán a bheith ar an léarscáil seo agus fianaise ar chead sáil. The representation on this map of a road, track or footpath is not evidence of the existence of a right of way.

Ní thaispeánann léarscáil de chuid Ordánais Shuirbhéireacht na hÉireann teorainn phointe díleathúil de mhaoin riamh, ná áiríseacht de ghineithe fhisicéala. Ordnance Survey maps never show legal property boundaries, nor do they show ownership of physical features.

© Suirbhéireacht Ordánais Éireann, 2017
© Ordnance Survey Ireland, 2017

Scale:- 1:1,000
Scála:- 1:1,000



Plot Ref. No. 19759878_1_1
Plot Date 27-SEP-2017



REV	DATE	CHG	NOTES

DO NOT SCALE FROM THIS DRAWING. USE FIGURED DIMENSIONS IN ALL CASES. VERIFY DIMENSIONS ON SITE AND REPORT ANY DISCREPANCIES TO THE ARCHITECTS IMMEDIATELY. THIS DRAWING IS COPYRIGHT AND MAY ONLY BE REPRODUCED WITH THE ARCHITECTS PERMISSION.



PLANNING

JOB	DATE
Parkside Childcare Rear 20 Fonthill Abbey	OCTOBER 2022
Ballyboden Road, Rathfarnham	
Dublin 14	
CLIENT	DRN
Parkside Childcare Limited	PC
DRAWING TITLE	SCALE
SITE LOCATION MAP (URBAN PLACE MAP)	NTS
LOCATION OF SITE NOTICE	CHECKED
	PM
JOB NUMBER	DRAWING NUMBER
2017-089	3.1.002
	REVISION



Site Location map (Urban Place Map) & (Location of Site Notice)
Scale NTS

Surveyed 1837
Revised 1937
Levelled 1937

Record Place Map



ITM CENTRE PT COORDS
713989, 727761


DESCRIPTION

MAP SHEETS

6 Inch
DN022



Scale:- 1:10,560
Scala:- 1:10,560



Plot Ref. No. 19759878_1
Plot Date 27-SEP-2017



Site Location map (Record Place Map)
Scale NTS

SITE LOCATION
HIGHLIGHTED IN RED

<p>DO NOT SCALE FROM THIS DRAWING. USE PROVIDED COORDINATES IN ALL DIMENSIONS. THE DRAWING IS TO BE USED FOR INFORMATION ONLY. THE DRAWING IS NOT TO BE USED FOR CONSTRUCTION OR FOR ANY OTHER PURPOSE.</p>	
<p>DATE: 31.10.07</p>	
<p>DRAWING TITLE: SITE LOCATION MAP (RECORD PLACE MAP)</p>	
<p>CHECKED: PM</p>	<p>SCALE: NTS</p>
<p>REVISION:</p>	<p>CLIENT: Parkside Childcare Limited</p>
<p>DRAWING NUMBER: 2017-089</p>	<p>DATE: OCTOBER 2002</p>
<p>DRAWING NUMBER: 3.1.007</p>	<p>PROJECT: Ballyboden Road, Rathfriland, Dublin 14</p>
<p>DESIGNER: CDP Architecture</p>	<p>CLIENT: Parkside Childcare Limited</p>
<p>PROJECT: PLANNING</p>	<p>DATE: OCTOBER 2002</p>
<p>PROJECT: PLANNING</p>	<p>PROJECT: Ballyboden Road, Rathfriland, Dublin 14</p>
<p>PROJECT: PLANNING</p>	<p>CLIENT: Parkside Childcare Limited</p>
<p>PROJECT: PLANNING</p>	<p>DATE: OCTOBER 2002</p>
<p>PROJECT: PLANNING</p>	<p>PROJECT: Ballyboden Road, Rathfriland, Dublin 14</p>
<p>PROJECT: PLANNING</p>	<p>CLIENT: Parkside Childcare Limited</p>
<p>PROJECT: PLANNING</p>	<p>DATE: OCTOBER 2002</p>
<p>PROJECT: PLANNING</p>	<p>PROJECT: Ballyboden Road, Rathfriland, Dublin 14</p>
<p>PROJECT: PLANNING</p>	<p>CLIENT: Parkside Childcare Limited</p>