

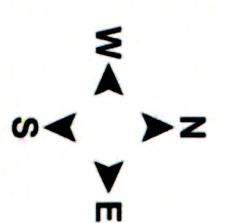
- Notes**
1. Do not scale. Measurements are indicative only.
 2. All dimensions are in millimetres unless noted otherwise.
 3. Assume all site details are existing unless otherwise specified.

Coordinates

Site	Access
Latitude: 53.357341	Latitude: 53.35701
Longitude: -6.429657	Longitude: -6.4289
Easting: 304591	Easting: 304657
Northing: 235251	Northing: 235213

Existing Structure Details

Type: Rooftop	Height: 10.225m
Proposed Structure Details	
Type: Monopole	Height: 20m



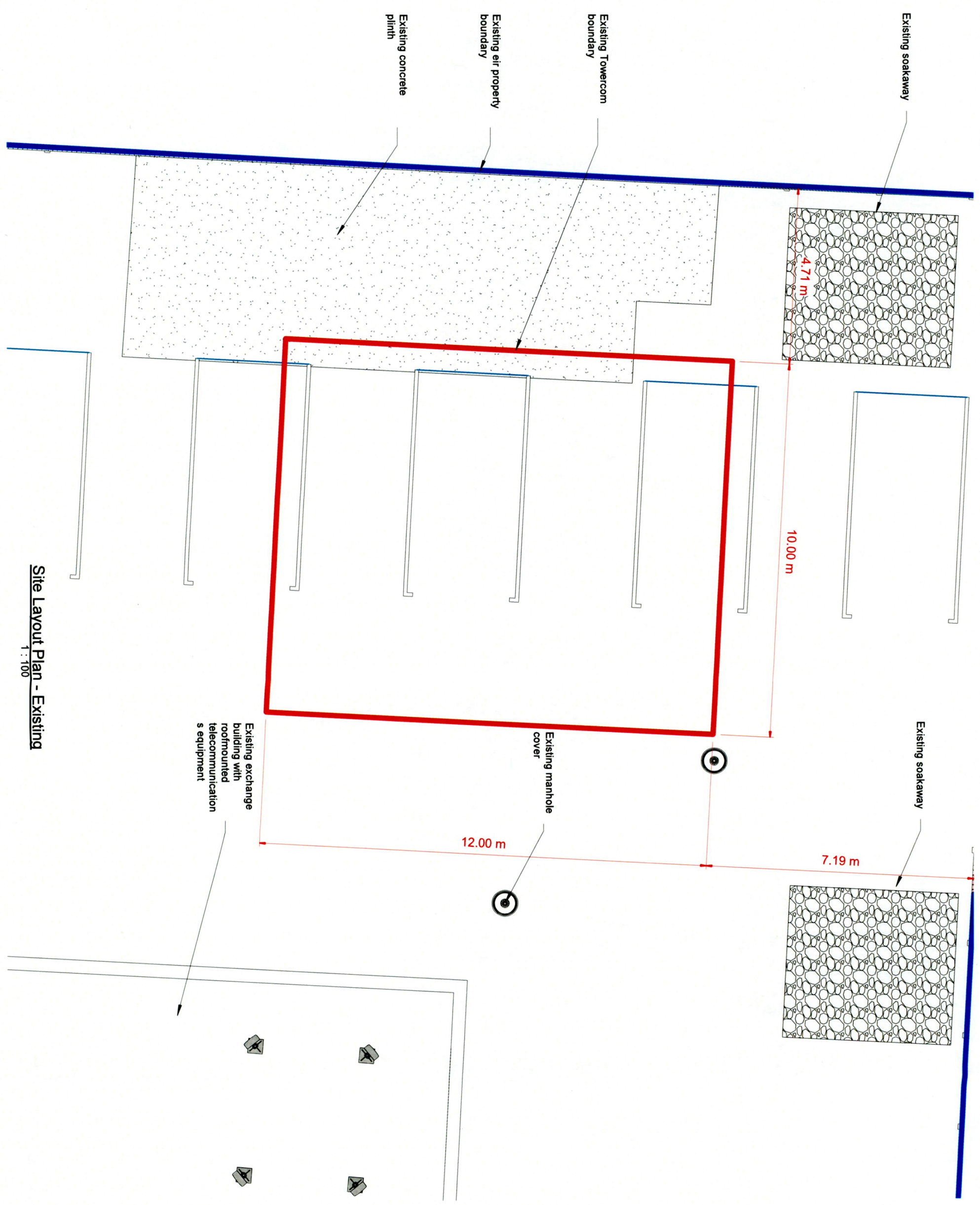
Rev	Description	Date
04	Full Planning	28.09.22



**Usher House, Main Street,
Dundrum, Dublin 14.**

Towercom Site ID: TDU5153
Site Name:
Lucan Exchange
Co. Dublin

Title: Site Plan - Existing
Scale: As Shown A3 Print Sheet No:
Dwg No: TDU5153-PL-04



Site Layout Plan - Existing
1 : 100

This drawing is the property of Towercom Ltd and must not be copied, traced or reproduced without their consent.

- Notes**
1. Do not scale. Measurements are indicative only.
 2. All dimensions are in millimetres unless noted otherwise.
 3. Assume all site details are existing unless otherwise specified.

Coordinates

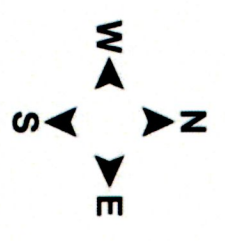
Site	Access
Latitude: 53.357341	Latitude: 53.35701
Longitude: -6.429657	Longitude: -6.4289
Easting: 304591	Easting: 304657
Northing: 235251	Northing: 235213

Existing Structure Details

Type: Rooftop	Height: 10.225m
---------------	-----------------

Proposed Structure Details

Type: Monopole	Height: 21m
----------------	-------------



04	Full Planning	28.09.22
Rev	Description	Date
Robert Clavin	AM	LOC
Drawn by	D.Cid	R.Cid



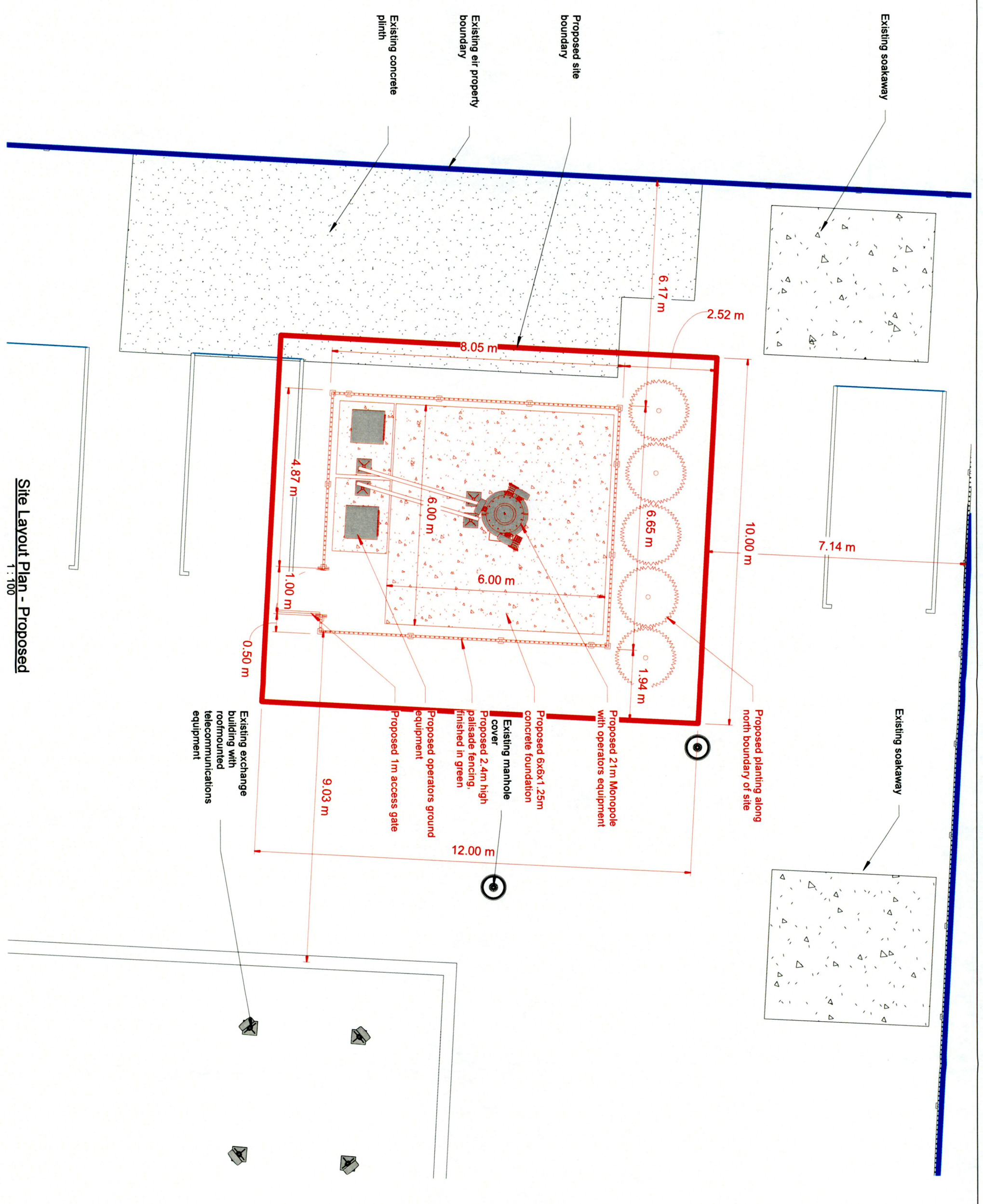
TOWERCOM

Usher House, Main Street,
Dundrum, Dublin 14.

Towercom Site ID: TDUS153

Site Name:
Lucan Exchange
Co. Dublin

Title:	Site Plan - Proposed	A3 Print	Sheet No. 04
Scale:	As Shown		
Dwg No.:	TDUS153-PL-04		



Site Layout Plan - Proposed
1 : 100