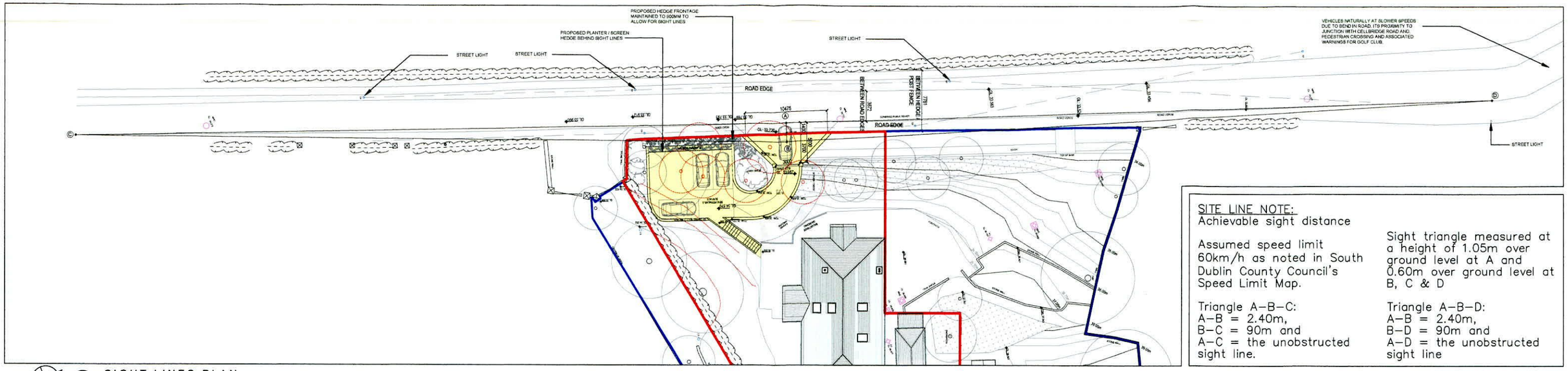

SITE LINE NOTE:
Achievable sight distance

Assumed speed limit 60km/h as noted in South Dublin County Council's Speed Limit Map.

Triangle A–B–C:
A–B = 2.40m,
B–C = 90m and
A–C = the unobstructed sight line.

Sight triangle measured at a height of 1.05m over ground level at A and 0.60m over ground level at B, C & D

Triangle A–B–D:
A–B = 2.40m,
B–D = 90m and
A–D = the unobstructed sight line

01 SIGHT LINES PLAN
1:500

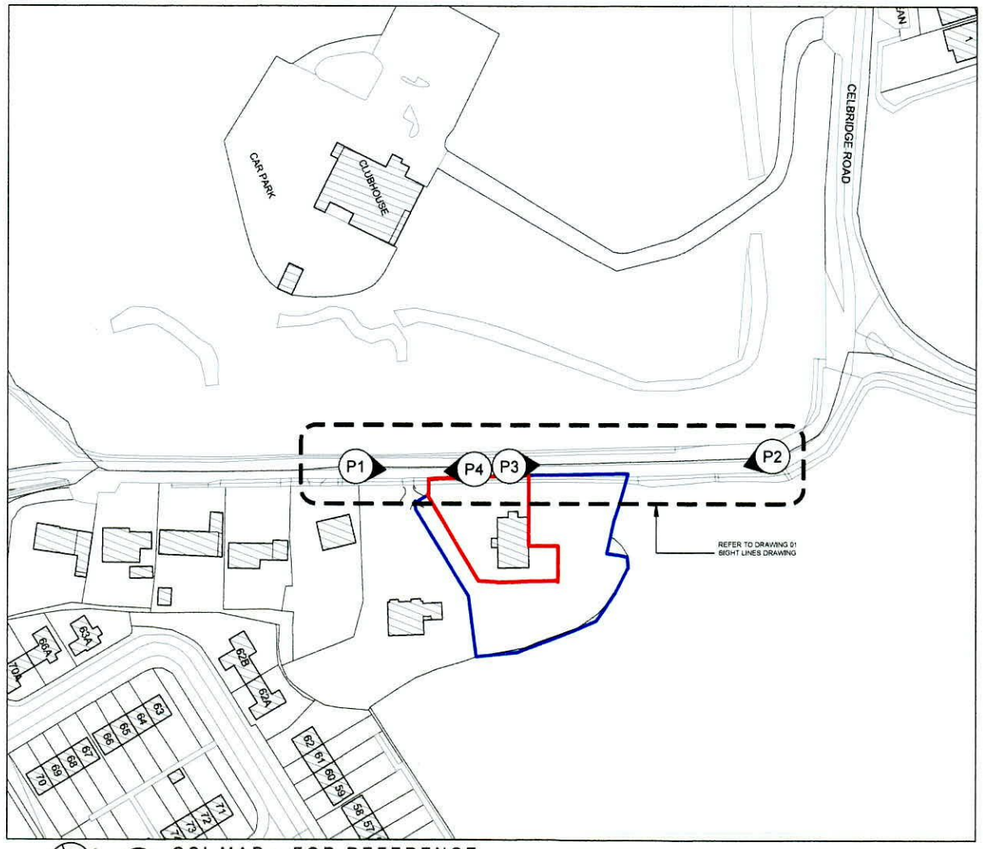

02 OSI MAP - FOR REFERENCE
1:2000

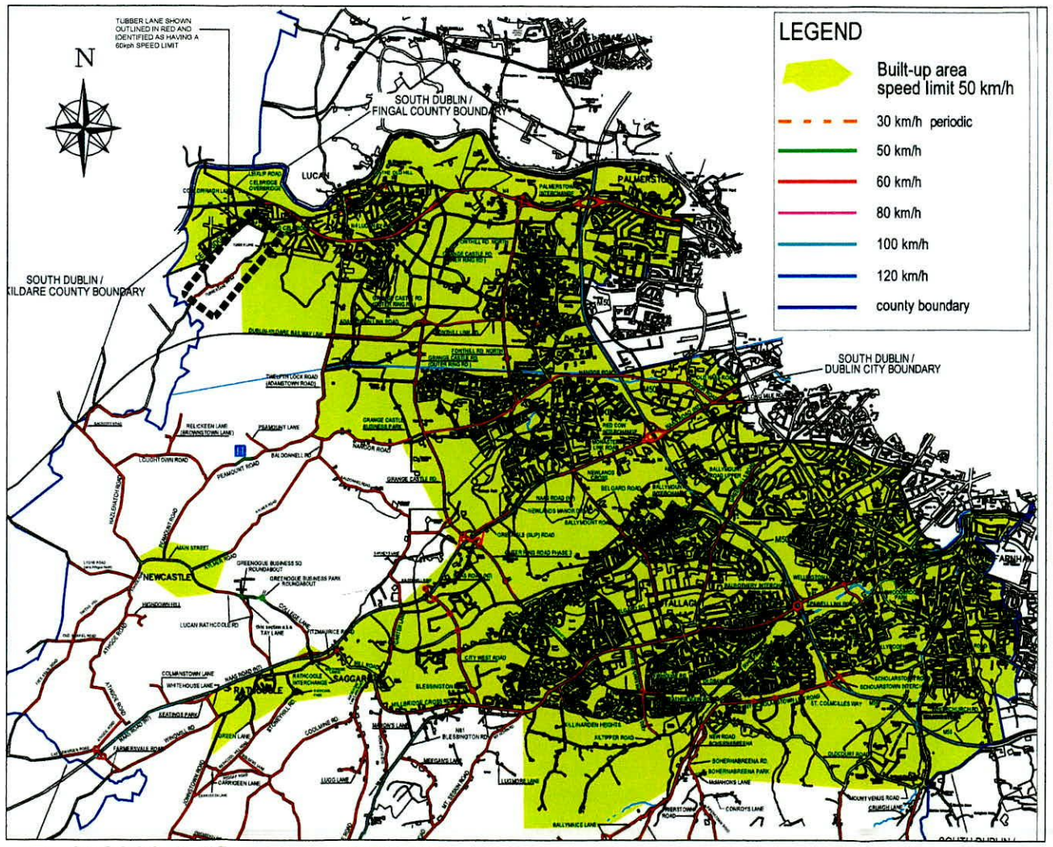

03 SDCOCO SPEED LIMIT REFERENCE MAP
NOT TO SCALE

P1 POSITION 01

P2 POSITION 02

P3 POSITION 03

P4 POSITION 04

REVISION:	STAGE:	DATE:	NOTES:	KEY:
S SURVEY	SK SKETCH	CN CONSTRUCTION	Figured dimensions only to be taken from this drawing - All dimensions to be checked onsite	
PL PLANNING	T TENDER	SS SUPERCEDED	Discrepencies to be brought to the attention of this office before commencement of work.	

KEY:
- SITE BOUNDARY
- ADJACENT LANDS IN THE OWNERSHIP OF THE SITE OWNER
- EXTENT OF PROPOSED NEW CONSTRUCTIONS
- EXTENT OF PROPOSED DEMOLITION
- EXISTING CONSTRUCTION
- PROPOSED CONSTRUCTION
- FOUL WATER
- COMBINED SEWER (PUBLIC)
- SURFACE WATER
- MAINS WATER SUPPLY

foley + crowley
architects
41 DONNYBROOK ROAD,
DONNYBROOK,
DUBLIN 4, D04 T8X2

CLIENT:
AIDAN - DYMPNA COSS

JOB TITLE:
GREENWAYS,
TUBBER LANE ROAD,LUCAN,
CO.DUBLIN,K78 P5V9

JOB NO: 2208

DWG NO: 013

DRAWING TITLE:
VEHICULAR ENTRANCE SIGHT LINES

DATE:	STAGE:	SCALE:	AUTHOR:	REV NO:
SEP'22	02B	VARIES@A3	FF	-