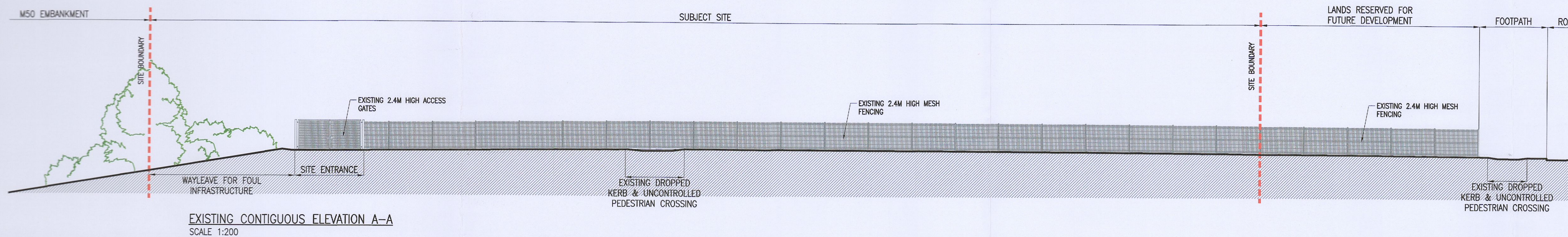
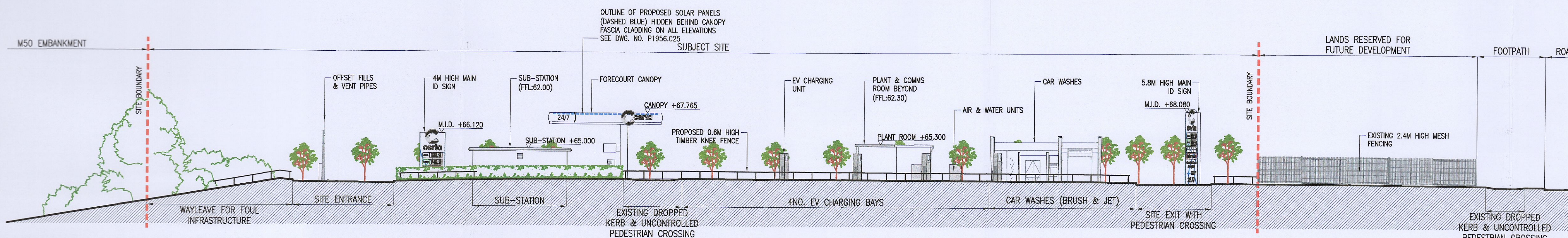


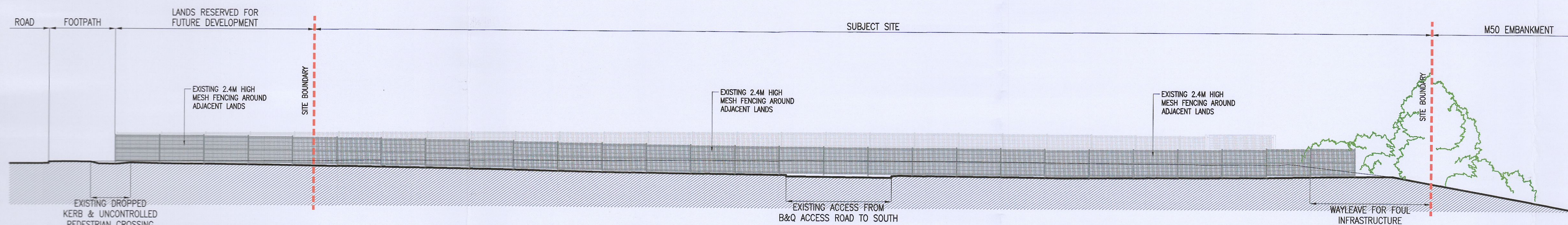
NOTES:
 THIS DRAWING IN WHOLE OR IN PART SHALL NOT BE COPIED WITHOUT THE
 PRIOR PERMISSION OF McArdle DOYLE LTD.
 ALL WORKS TO COMPLY WITH THE CURRENT BUILDING REGULATIONS.
 DO NOT SCALE.
 ORDNANCE SURVEY IRELAND LICENCE No. AR 0105722
 © ORDNANCE SURVEY IRELAND / GOVERNMENT OF IRELAND



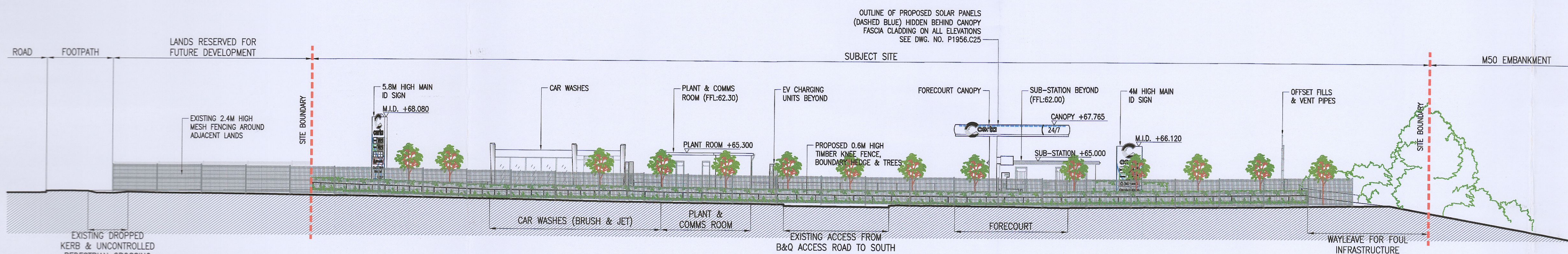
EXISTING CONTIGUOUS ELEVATION A-A
 SCALE 1:200



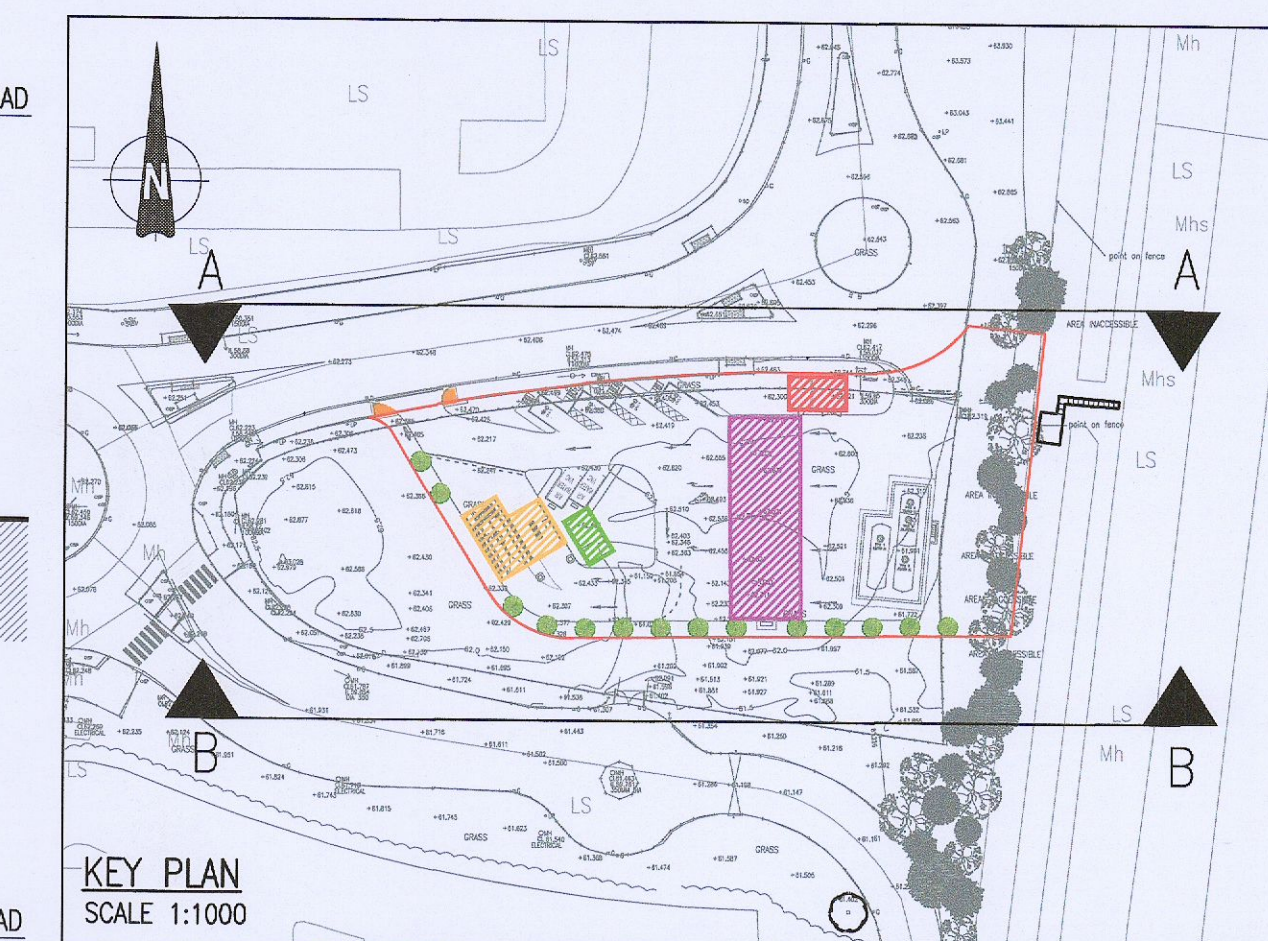
PROPOSED CONTIGUOUS ELEVATION A-A
 SCALE 1:200



EXISTING CONTIGUOUS ELEVATION B-B
 SCALE 1:200



PROPOSED CONTIGUOUS ELEVATION B-B
 SCALE 1:200



KEY PLAN
 SCALE 1:1000

- LEGEND:**
- SITE BOUNDARY (KEY PLAN) - 2,680 M²
 - - - SITE BOUNDARY (ELEVATION)
 - - - PROPOSED CANOPY SOLAR PANELS (ELEVATION)
 - PROPOSED FORECOURT CANOPY (KEY PLAN)
 - PROPOSED CAR WASH (KEY PLAN)
 - PROPOSED CAR WASH PLANT ROOM (KEY PLAN)
 - PROPOSED ESB SUB-STATION (KEY PLAN)

NOTE:
 REFER TO LANDSCAPE DRAWING P1956.C24 FOR
 LANDSCAPING SPECIFICATION AND PROPOSED BOUNDARY
 DETAILS

Rev.	Description	By	Date
-	ISSUED FOR PLANNING	KOB	09.09.22

McArdle Doyle
 Second Floor Exchange Building The Long Walk Dundalk, Co. Louth
 Chartered Engineers Architectural Services & Project Managers
 mail@mcardle-doyle.ie +353(0) 42 942 9052

PROJECT:
 UNMANNED SERVICE STATION,
 LIFFEY VALLEY

CLIENT:

DRAWING TITLE:
 EXISTING & PROPOSED
 CONTIGUOUS ELEVATIONS A-A & B-B

Date	Drawn	Checked	Approved
09/09/22	KOB	DK	RMA
Scale at A1 1:200	Drawing Number P1956.C29	Status PL	Rev. -