


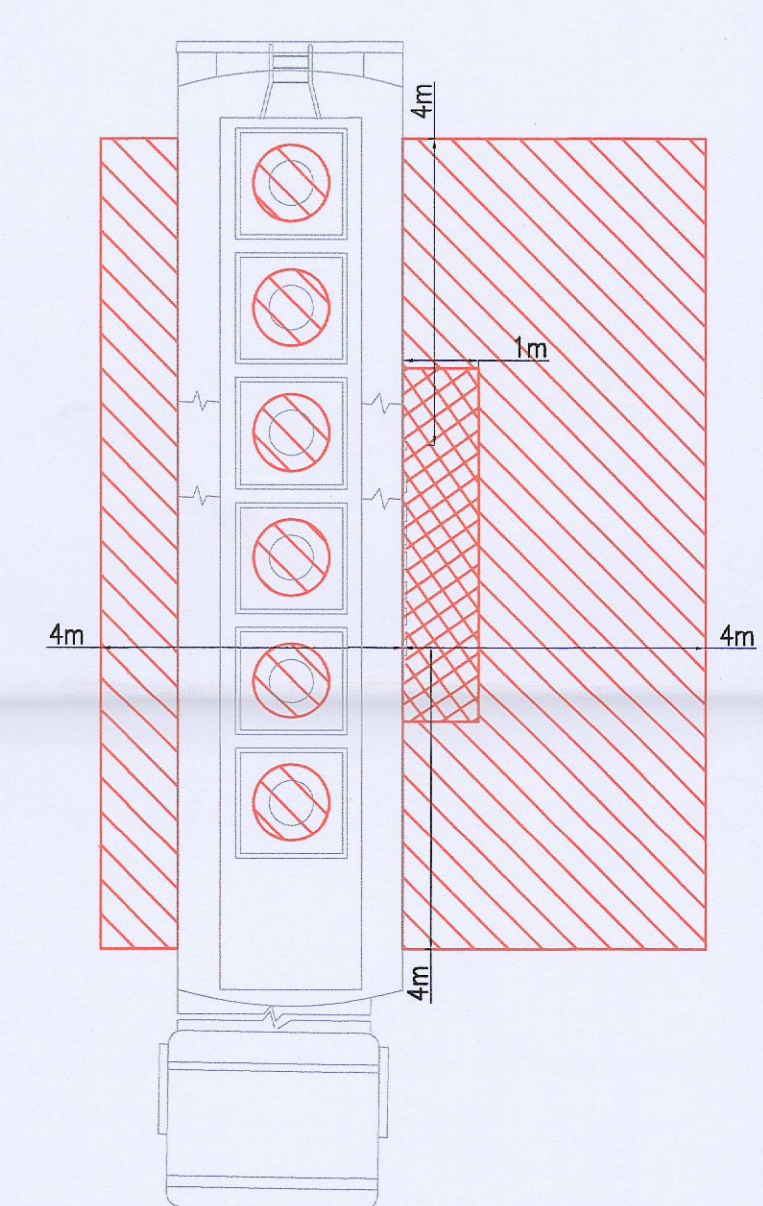
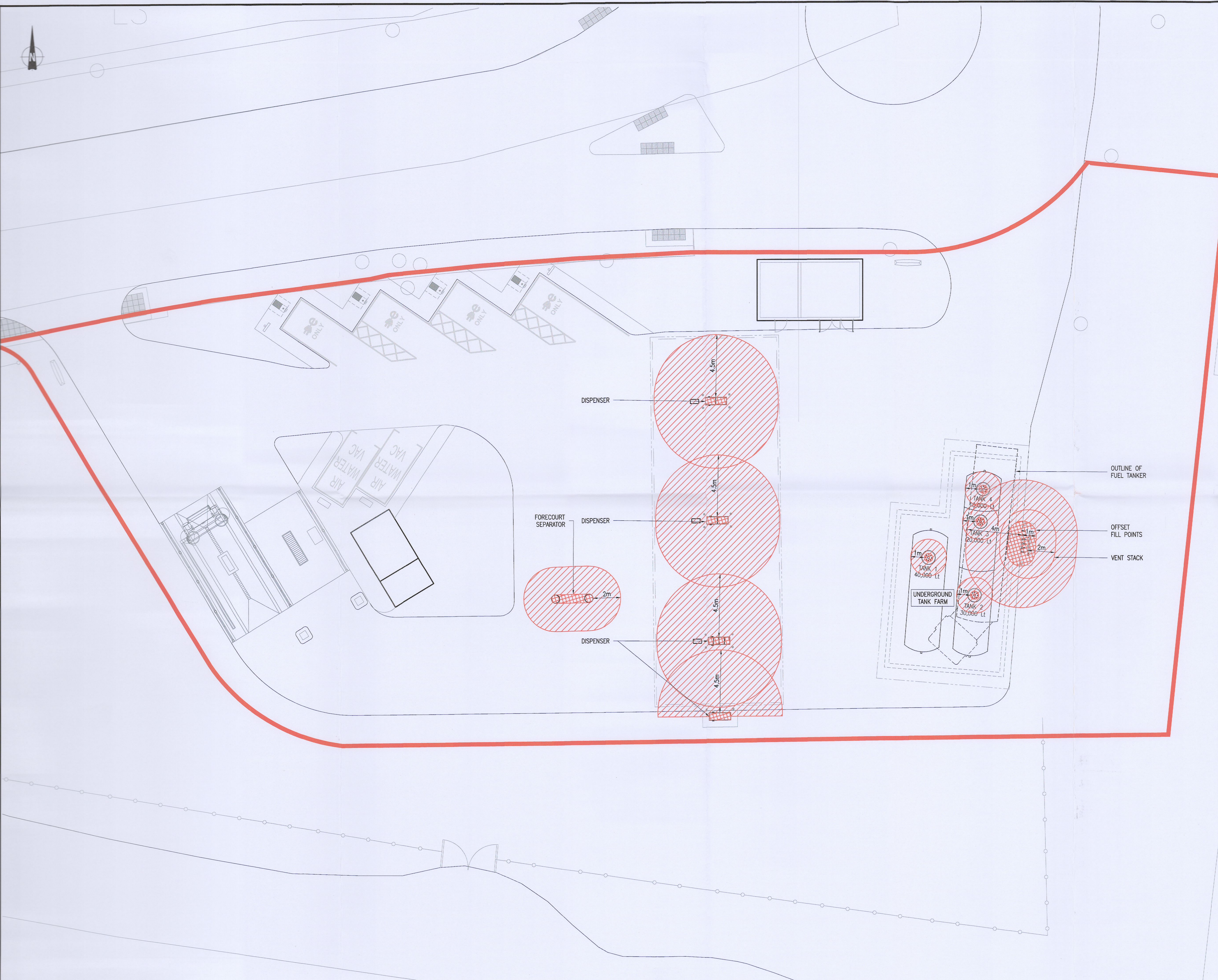


NOTES:
 THIS DRAWING IN WHOLE OR IN PART SHALL NOT BE COPIED WITHOUT THE PRIOR PERMISSION OF McARDLE DOYLE LTD.
 ALL WORKS TO COMPLY WITH THE CURRENT BUILDING REGULATIONS.
 DO NOT SCALE.
 ORDNANCE SURVEY IRELAND LICENCE No. AR 0105722
 © ORDNANCE SURVEY IRELAND / GOVERNMENT OF IRELAND

HAZARDOUS ZONES

- ZONE 0 
- ZONE 1 
- ZONE 2 



FUEL TANKER HAZARDOUS ZONES
 NTS

Rev.	Description	By	Date
1	ISSUED FOR PLANNING	GDR	09.09.22

McArdle Doyle
 Second Floor
 Exchange Building
 The Long Walk
 Dundalk, Co. Louth

Chartered Engineers
 Architectural Services
 & Project Managers

mail@mcardle-doyle.ie
 +353(0) 42 942 9052

PROJECT:
**UNMANNED SERVICE STATION,
 LIFFEY VALLEY**



DRAWING TITLE:
**PROPOSED HAZARDOUS
 ZONES PLAN**

Date	Drawn	Checked	Approved
09/09/22	GDR	RMA	RMA
Scale at A1	Drawing Number	Status	Rev.
1:125	P1956.C27	PL	-