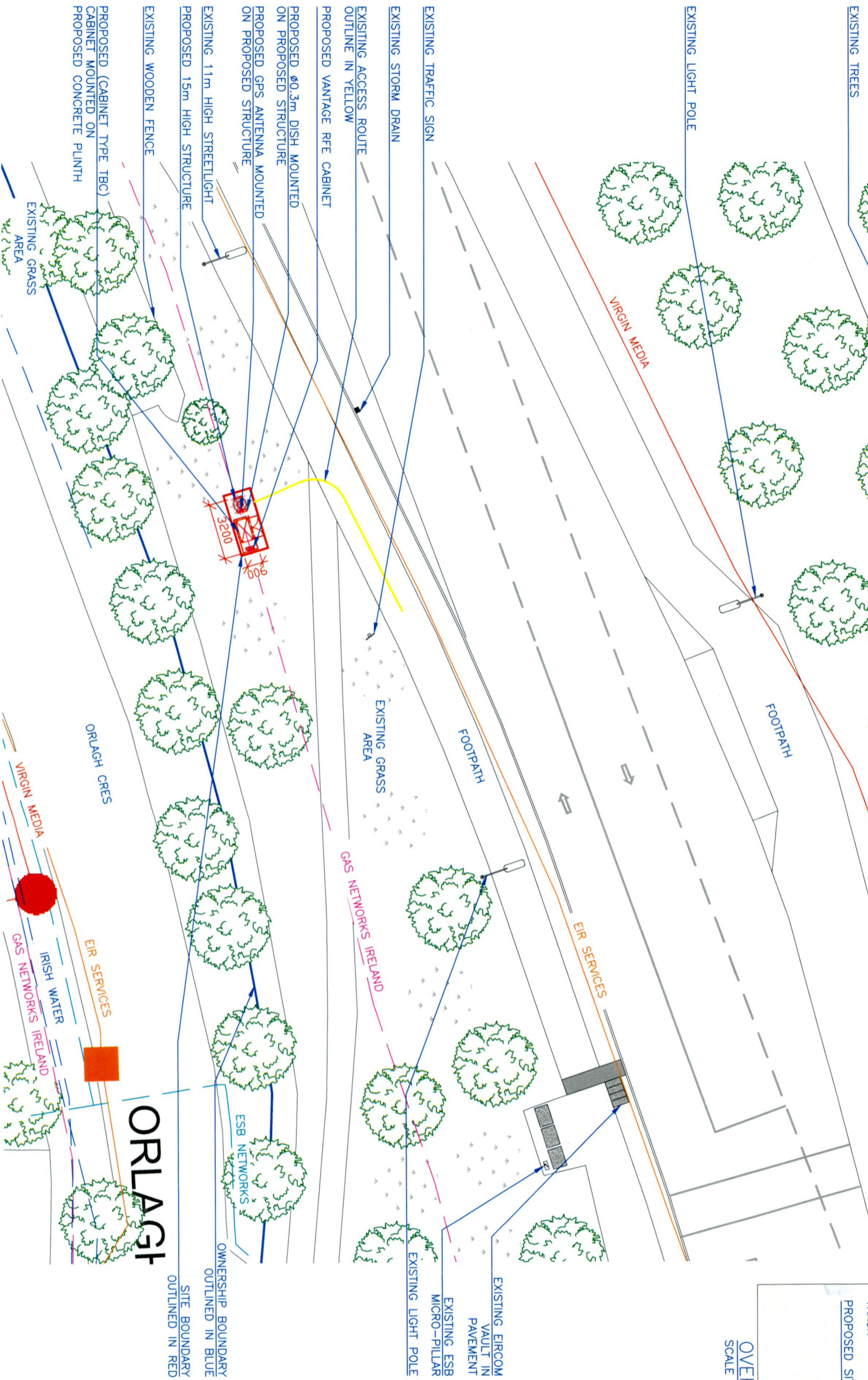





ORIGINAL LOCATION - REVISED FOLLOWING UNDERGROUND SERVICES SEARCH



SITE LAYOUT PLAN
SCALE 1:250



OVERALL SITE LAYOUT
SCALE 1:2500

Notes:

1. Do not scale.
2. All dimensions are in mm otherwise specified.
3. Assume all site details are existing unless otherwise specified.


VANTAGE TOWERS

Together, we accelerate a sustainably connected Europe

Rev	Description	By	Date
A	SERVICES DRAWING	JH	01/07/22

Cabinet/General Details		Purpose	
Type:	RBS 6102	Site code:	DX039
Dim:	1300x700x1450mm	Survey date:	24/09/21
Colour:		Sheet Size:	A3
Structure Details		As Shown	
Type:	GREEN FIELD	Scale:	As Shown
Height:	15.0m	Drawn:	JH
		Checked:	JJ
		Approved:	SOB
		Date:	01/07/22


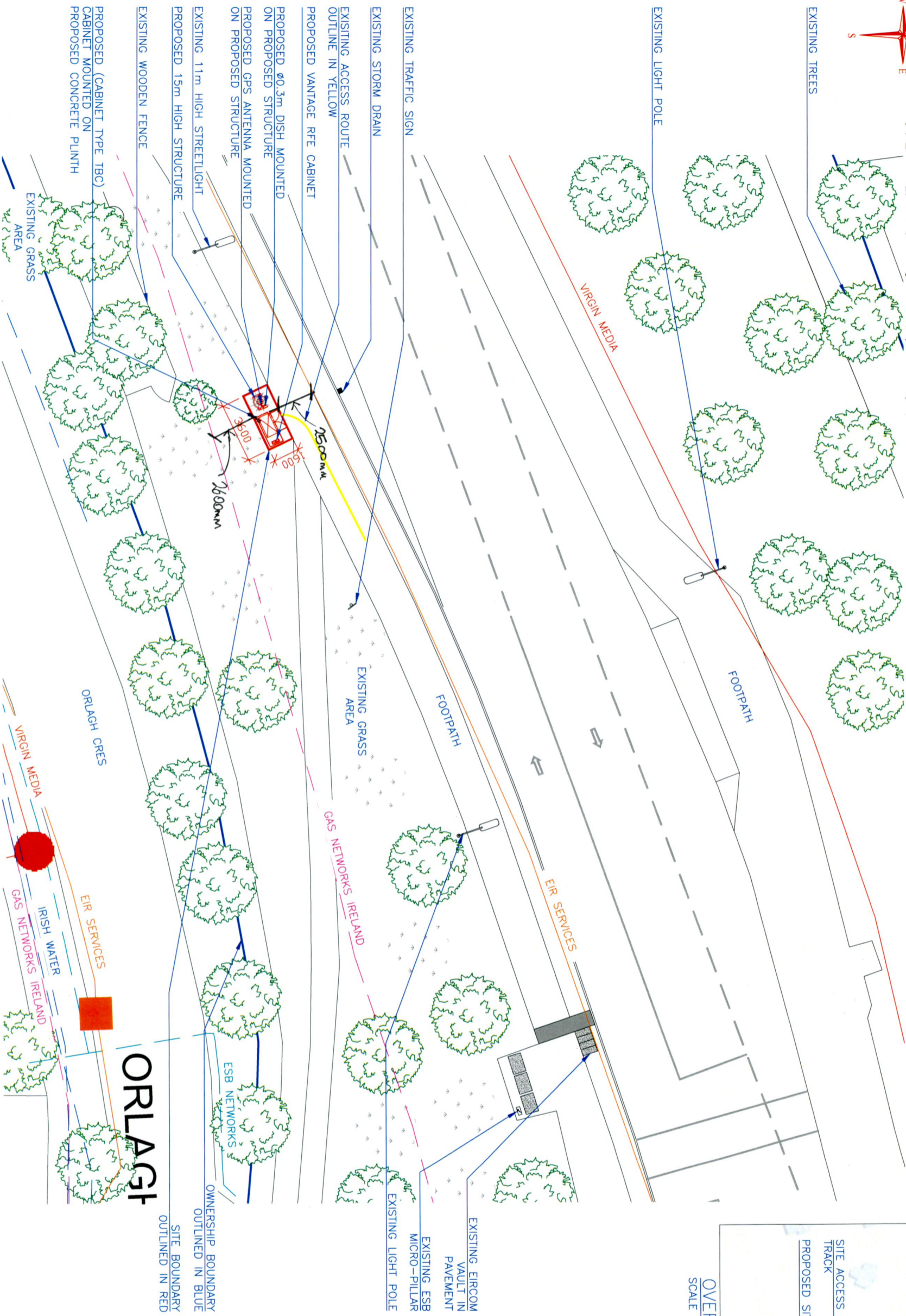
Title		Project	
Site Layout Plan		PROPOSED VANTAGE TOWERS SITE AT SCHOLARSTOWN ROAD CO. DUBLIN	
Drawing No. DX039 / 001 / 05		NOT FOR CONSTRUCTION - AWAITING PCM	



Appendix 2b – Underground Services – Modified Proposed Location



REVISED LOCATION CONSISTENT ON UNDERGROUND SERVICES.



SITE LAYOUT PLAN
SCALE 1:250

ORLAGH

OWNERSHIP BOUNDARY
OUTLINED IN BLUE
SITE BOUNDARY
OUTLINED IN RED

**VANTAGE
TOWERS**

Together, we accelerate a sustainably connected Europe

THE OWNERSHIP AND COPYRIGHT OF THIS DRAWING REMAINS WITH VANTAGE TOWERS AT ALL TIMES. THE DRAWING MAY NOT BE COPIED, DUPLICATED OR PASSED TO THIRD PARTIES WITHOUT THE WRITTEN PERMISSION OF VANTAGE TOWERS.

Notes:

1. Do not scale.
2. All dimensions are in mm otherwise specified.
3. Assume all site details are existing unless otherwise specified.

Rev.	Description	By	Date
A	SITE RELOCATED	JH	01/07/2022
B	SEVICES DRAWING	JH	01/07/2022

Column/Detail	Type	Colour	Dimensions
RBS 6102	RBS 6102	Green	1300x700x1450mm
GREEN FIELD	GREEN FIELD	Green	15.0m

Purpose	Site code	Survey date	Sheet Size
GENERAL ARRANGEMENT DRAWING	DX039	24/09/21	A3

Title	Project
Site Layout Plan	PROPOSED VANTAGE TOWERS SITE AT SCHOLARSTOWN ROAD CO. DUBLIN

Revision	Description
A	NOT FOR CONSTRUCTION - AWAITING PCM

Site Code: DX039 Site Name: SCHOLARSTOWN ROAD



Appendix 3 – Visual Impact Images – Original Structure Location

Appendix 4 – Coverage Plots (Pre and Post structure installation)

Current View



Proposed View




Photograph location:
Scolarstown Rd. Ballyroan, Dublin 16

Photograph Coordinates (ITM) :
Easting: 712099.812
Northing: 726747.471
Elevation: 89.931m

Site Coordinates (ITM):
Easting: 712154.35
Northing: 726747.80

Distance to Site: 55m
Camera Bearing to Site: 93°
Camera: Canon 5DMK2
Lens Type: fixed lens full-frame 50mm prime

Camera Height above ground level: 1.55m
Optimal Viewing: Printed on A3 held c. 300mm from eyes
Date of Photography: 25 June 2022



Apple Maps extract © Apple 2022

Notes:		Revision				Structure Details		Purpose				Title			
1.	Do not scale.	Rev.						PLANNING APPLICATION DRAWING				Photomontage View 1			
2.	All dimensions are in mm, otherwise specified.	A					Type: RBS 6102	Site code	DX039	Survey date	25/06/22	Sheet Size	A3	Project: PROPOSED VANTAGE TOWERS SITE AT SCHOLARSTOWN ROAD, CO. DUBLIN Drawing No: DX039	NOT FOR CONSTRUCTION - AWAITING PCM
3.	Assume all site details are existing unless otherwise specified.	B				Colour: -	Dims: 1300x700x1450mm	Scale	As Shown	Date	25/06/22	Checked			
		C					Height: 15.0m	AS SHOWN							
		D													
		E													
		F													
		G													
		H													

THE OWNERSHIP AND COPYRIGHT OF THIS DRAWING REMAINS WITH VANTAGE TOWERS AT ALL TIMES. THE DRAWING MAY NOT BE COPIED, DUPLICATED OR PASSED TO THIRD PARTIES WITHOUT THE WRITTEN PERMISSION OF VANTAGE TOWERS.

Current View



Proposed View



Photograph location:
 Scholarstown Rd. Ballyroan, Dublin 16

Photograph Coordinates (ITM) :

Easting: 712195.37

Northing: 726792.85

Elevation: 88.09m


Site Coordinates (ITM):

Easting: 712154.35

Northing: 726747.80

Distance to Site: 61m
 Camera Bearing to Site: 230°
 Camera: Canon 5DMMK2
 Lens Type: fixed lens full-frame 50mm prime

Camera Height above ground level: 1.5m
 Optimal Viewing: Printed on A3 held c. 300mm from eyes
 Date of Photography: 22 June 2022



Apple Maps extract © Apple 2022

Site Code: DX039 Site Name: SCHOLARSTOWN ROAD



<p>VANTAGE TOWERS</p>		Notes:		H		Title		Revision	
		<p>1. Do not scale. 2. All dimensions are in mm otherwise specified. 3. Assume all site details are existing unless otherwise specified.</p>		<p>G F E D C B A</p>		<p>Photomontage View 2</p>		<p>NOT FOR CONSTRUCTION - AWAITING PCM</p>	
		<p>1300x700x1450mm RBS 6102 Colour: GREEN FIELD Structure Details Type: GREEN FIELD Height: 15.0m</p>		<p>DX039 As Shown</p>		<p>PROPOSED VANTAGE TOWERS SITE AT SCHOLARSTOWN ROAD SCHOLARSTOWN, Co. DUBLIN</p>		<p>A</p>	
		<p>PROPOSED SITE LOCATION CHANGED PLANNING APPLICATION DRAWING</p>		<p>25/06/22 25/06/22 25/06/22</p>		<p>Project SCHOLARSTOWN ROAD SCHOLARSTOWN, Co. DUBLIN</p>		<p>DX039</p>	
		<p>By: KG Date: 27/07/21</p>		<p>Checked Approved</p>		<p>Sheet Size A3</p>		<p>Drawing No. DX039</p>	
		<p>Rev. Description</p>		<p>Scale</p>		<p>Site code</p>		<p>Project</p>	
		<p>1. Do not scale. 2. All dimensions are in mm otherwise specified. 3. Assume all site details are existing unless otherwise specified.</p>		<p>As Shown</p>		<p>DX039</p>		<p>SCHOLARSTOWN ROAD SCHOLARSTOWN, Co. DUBLIN</p>	