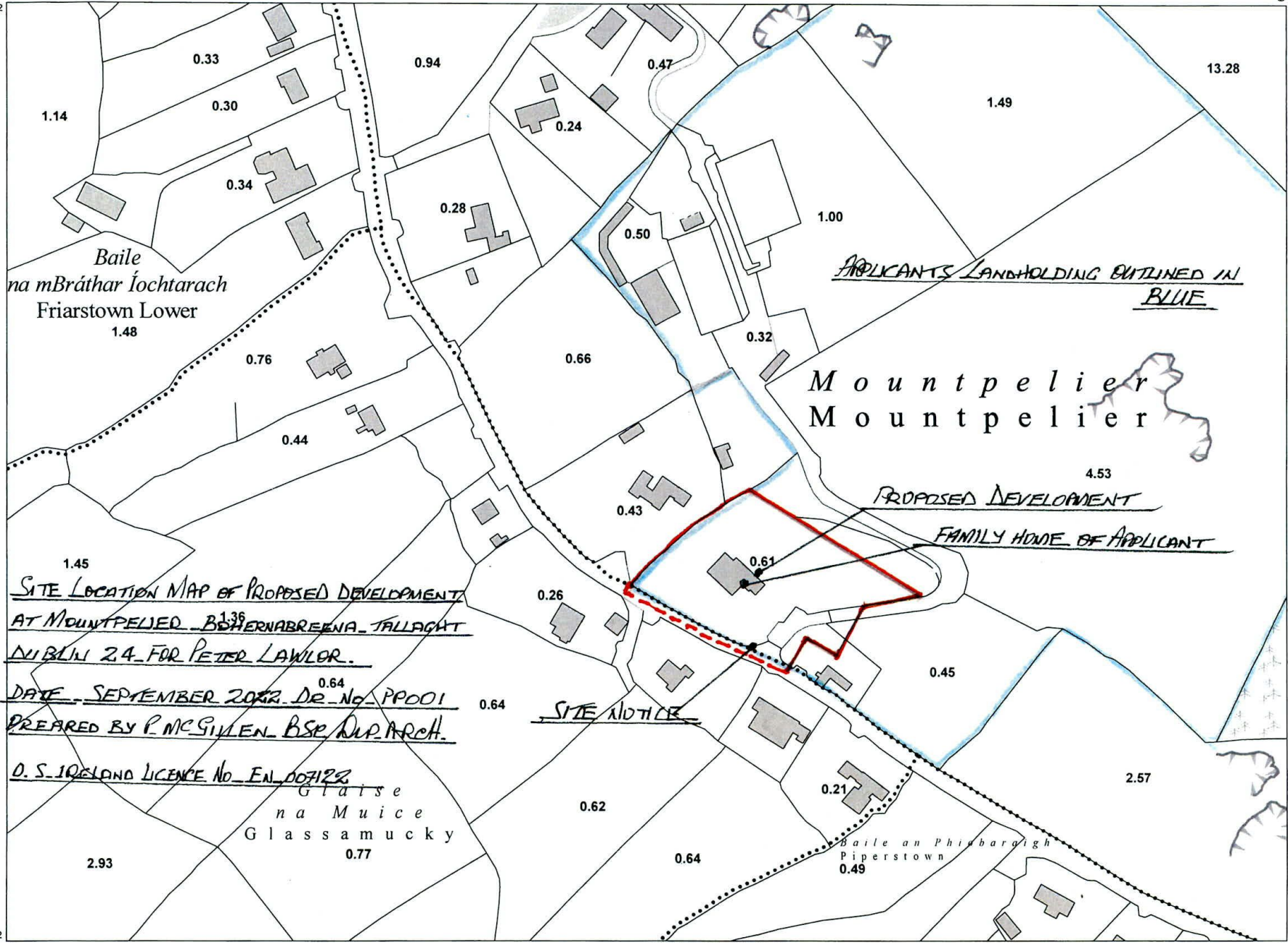


# Planning Pack Map



**CENTRE COORDINATES:**  
ITM 709928,723717

**PUBLISHED:** 23/08/2022  
**ORDER NO.:** 50287195\_1

**MAP SERIES:** 1:2,500  
**MAP SHEETS:** 3453-C, 3453-D

**COMPILED AND PUBLISHED BY:**  
Ordnance Survey Ireland,  
Phoenix Park,  
Dublin 8,  
Ireland.

Unauthorised reproduction infringes Ordnance Survey Ireland and Government of Ireland copyright.

All rights reserved. No part of this publication may be copied, reproduced or transmitted in any form or by any means without the prior written permission of the copyright owners.

The representation on this map of a road, track or footpath is not evidence of the existence of a right of way.

Ordnance Survey maps never show legal property boundaries, nor do they show ownership of physical features.

© Suirbhéireacht Ordanáis Éireann, 2022  
© Ordnance Survey Ireland, 2022  
[www.osi.ie/copyright](http://www.osi.ie/copyright)

**LEGEND:**  
<http://www.osi.ie>;  
search 'Large Scale Legend'

SITE LOCATION MAP OF PROPOSED DEVELOPMENT  
AT MOUNTPELIER, BERNABREENA, TALLAGHT  
DUBLIN 24, FOR PETER LAWLOR.  
DATE: SEPTEMBER 2022, DR No. PPO01  
PREPARED BY P. MCGILLEN, BSP, DUP ARCH.  
D. S. IRELAND LICENCE No. EN 007122

SITE NOTICE

APPLICANTS LANDHOLDING OUTLINED IN BLUE

PROPOSED DEVELOPMENT

FAMILY HOME OF APPLICANT

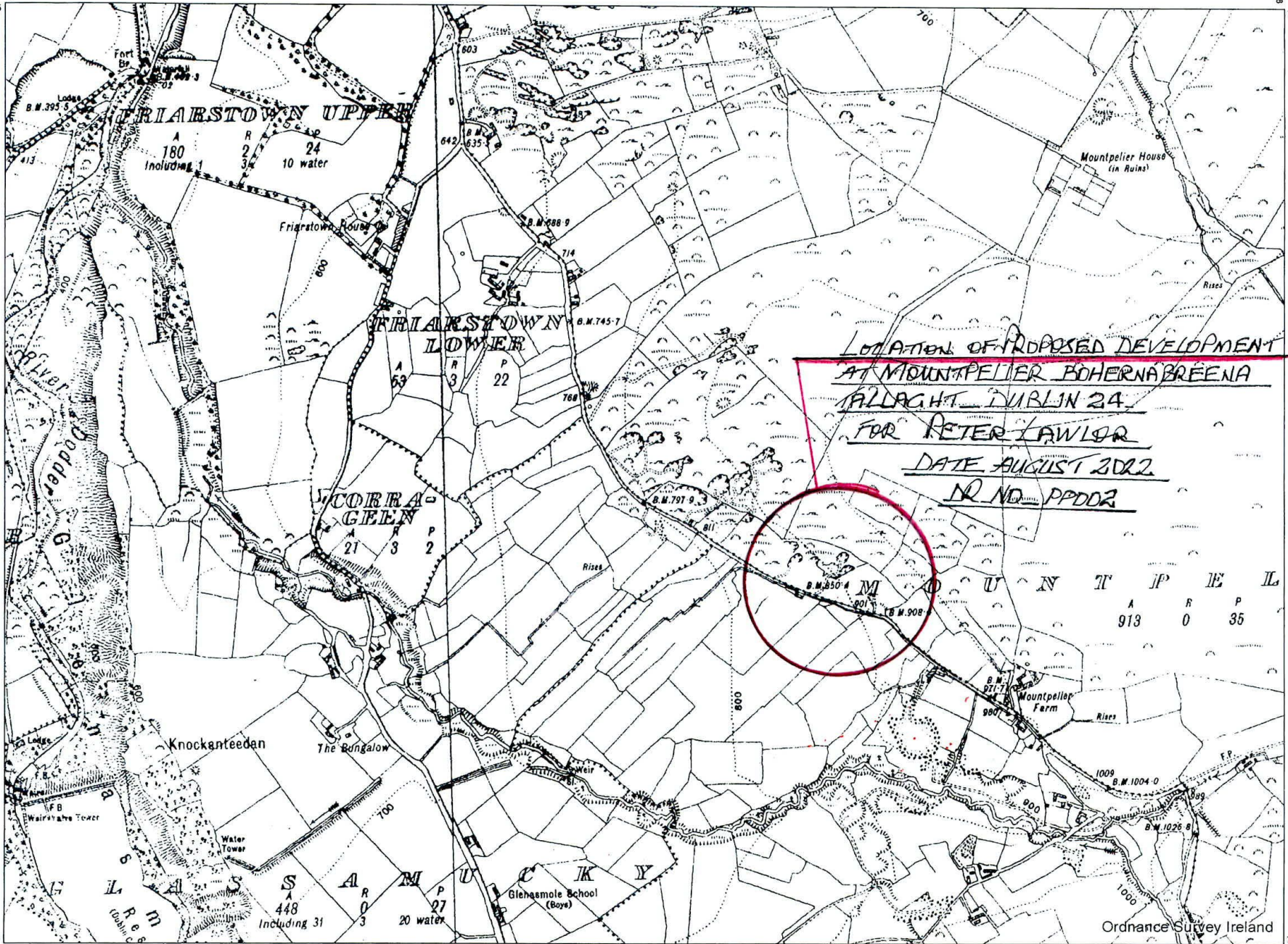
**CAPTURE RESOLUTION:**  
The map objects are only accurate to the resolution at which they were captured. Output scale is not indicative of data capture scale. Further information is available at: <http://www.osi.ie>, search 'Capture Resolution'

**OUTPUT SCALE: 1:2,500**





# Site Location Map



**CENTRE COORDINATES:**  
ITM 709928,723717

**PUBLISHED:** 23/08/2022  
**ORDER NO.:** 50287195\_1

**MAP SERIES:** 6 Inch Raster  
**MAP SHEETS:** DN024+024A  
6 Inch Raster DN025  
6 Inch Raster WW002

**COMPILED AND PUBLISHED BY:**  
Ordnance Survey Ireland,  
Phoenix Park,  
Dublin 8,  
Ireland.

Unauthorised reproduction infringes Ordnance Survey Ireland and Government of Ireland copyright.

All rights reserved. No part of this publication may be copied, reproduced or transmitted in any form or by any means without the prior written permission of the copyright owners.

The representation on this map of a road, track or footpath is not evidence of the existence of a right of way.

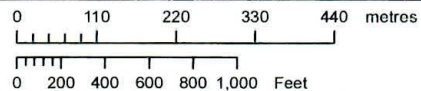
Ordnance Survey maps never show legal property boundaries, nor do they show ownership of physical features.

© Suirbhéireacht Ordanáis Éireann, 2022  
© Ordnance Survey Ireland, 2022  
[www.osi.ie/copyright](http://www.osi.ie/copyright)

**LEGEND:**  
<http://www.osi.ie>;  
search 'Large Scale Legend'

724625  
708697  
722808

724625  
711158  
722808



**OUTPUT SCALE: 1:10,560**

**CAPTURE RESOLUTION:**  
The map objects are only accurate to the resolution at which they were captured. Output scale is not indicative of data capture scale. Further information is available at: <http://www.osi.ie>; search 'Capture Resolution'

